

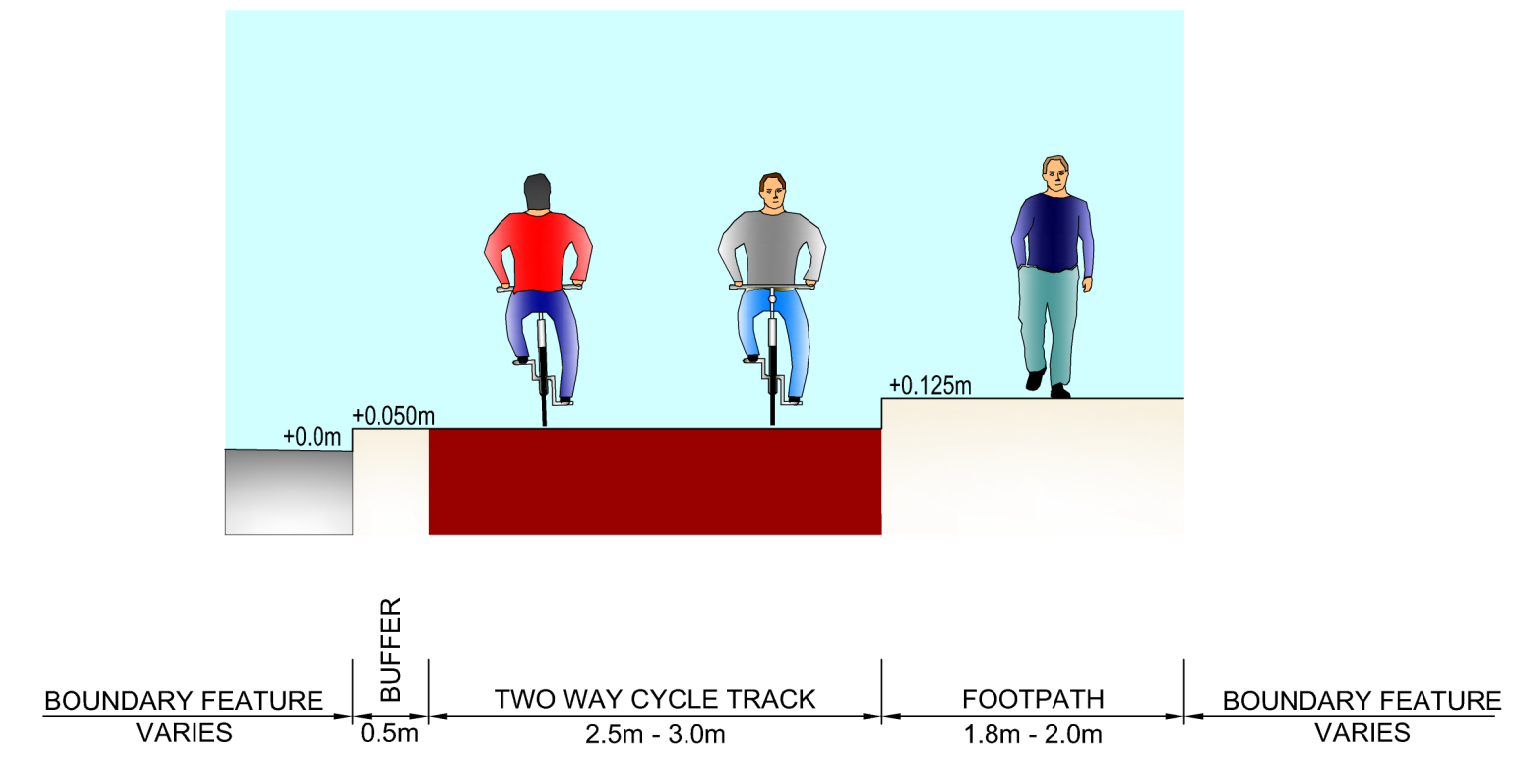
A1

DO NOT SCALE

100

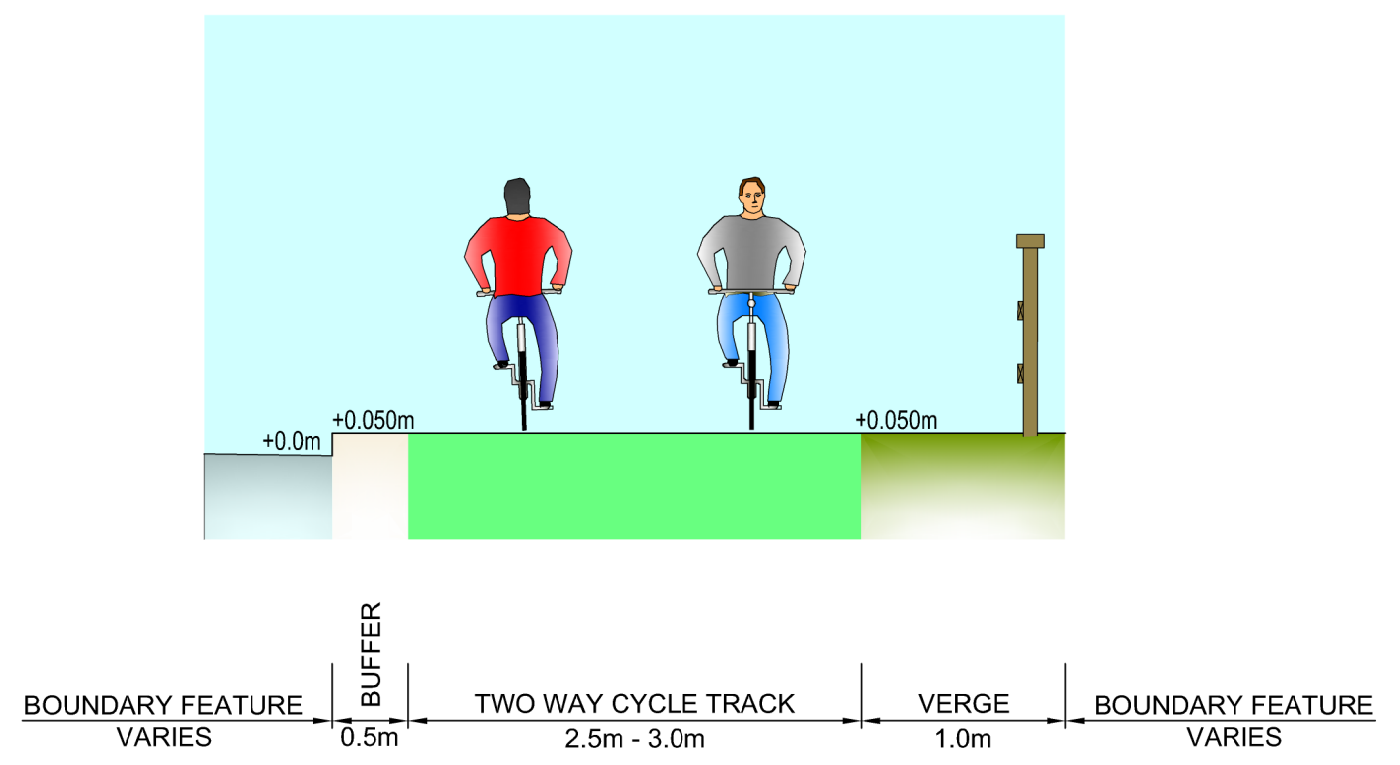
0

10



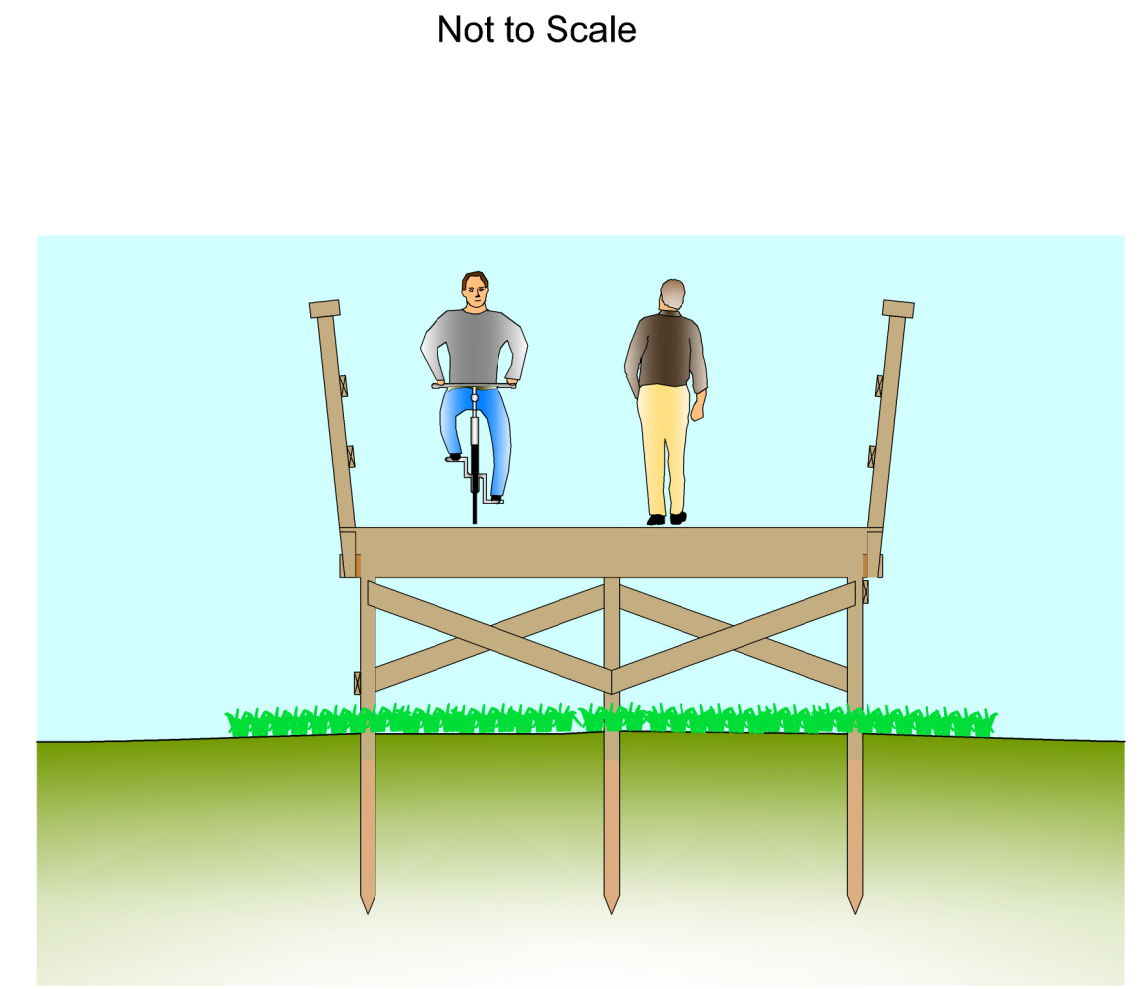
LINK TYPE 1: TWO-WAY CYCLETRACK & SEGREGATED FOOTPATH

Not to Scale



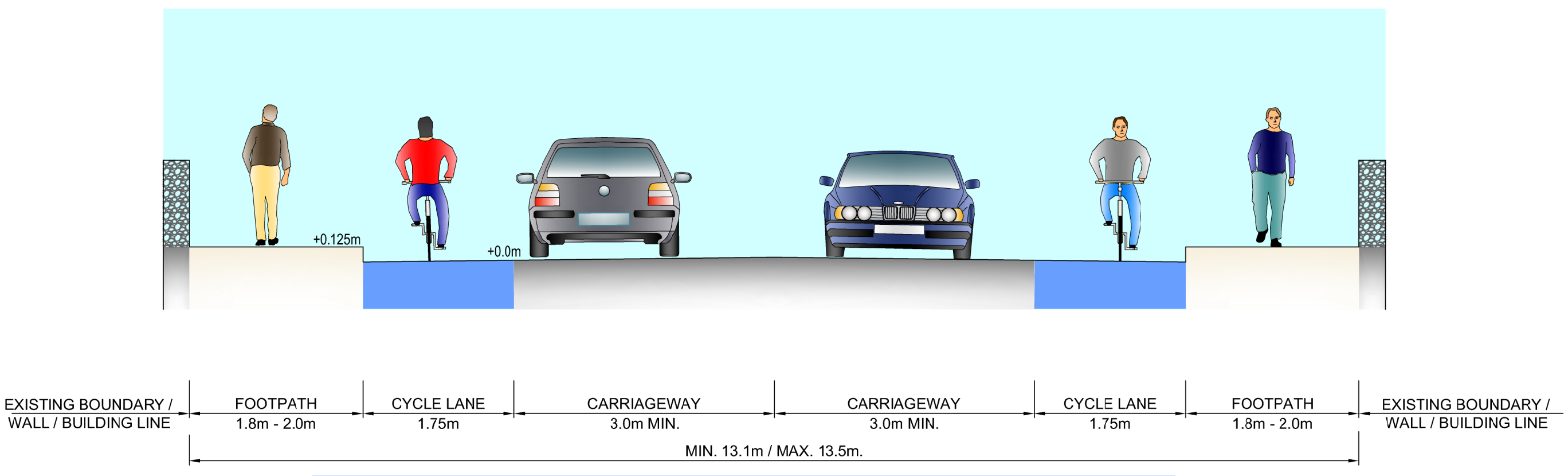
LINK TYPE 2: TWO-WAY CYCLE TRACK

Not to Scale



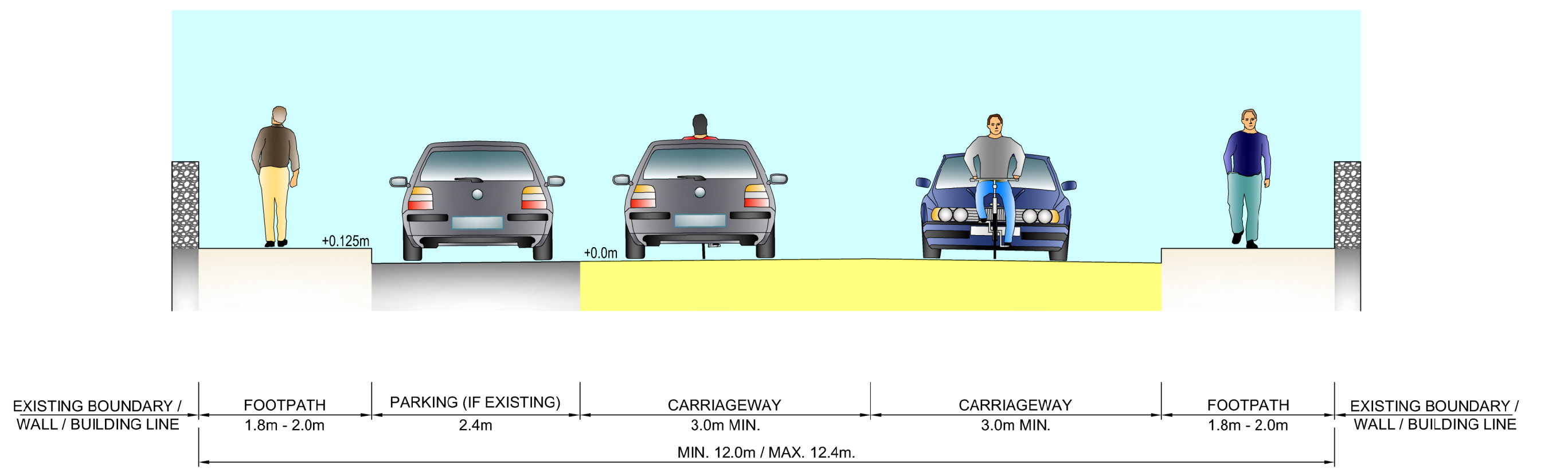
LINK TYPE 3: SHARED BOARDWALK

Not to Scale



LINK TYPE 4: CYCLE LANES

Not to Scale



LINK TYPE 5: SHARED STREET

Not to Scale

© ORDNANCE SURVEY IRELAND LICENSE No. AR 0082517.
ORDNANCE SURVEY IRELAND & GOVERNMENT OF IRELAND

File: 5158418_HTR_SK_0206.dwg
Date: Oct 13, 2017 - 2:35pm
Plotted by: radden



Rev	Description	By	Date	Chk'd	Auth
D	PUBLIC CONSULTATION	BH	13.10.17	CF	MD
C	NTA COMMENTS ADDRESSED	BH	10.10.17	MD	MD
B	CLIENTS COMMENTS	KB	05.09.17	CF	MD
A	CLIENT COMMENTS	CMcA	28.08.17	CF	KB
-	FOR INFORMATION	RG	21.07.17	CF	KB



Atkins House, 150-155 Airside Business Park, Swords, Co. Dublin
Tel (+353) 01 810 8000 Fax (+353) 01 810 8001
Unit 2B, 2200 Cork Airport Business Park, Cork
Tel (+353) 021 429 0300 Fax (+353) 021 429 0360
2nd Floor Technology House Parkmore Technology Park, Galway
Tel (+353) 091 786 050 Fax (+353) 091 779 830

Client	FINGAL COUNTY COUNCIL		
Project	SUTTON TO MALAHIDE PEDESTRIAN AND CYCLE SCHEME		

Purpose				
INFORMATION				
Title				
ROUTE AND LINK OPTIONS SECTIONS				
Original Scale	Design/Drawn	Checked	Authorised	
1:50 at A1 1:100 at A3	RG	CF	MD	
Date	Date	Date	Date	
21.07.17	21.07.17	21.07.17	21.07.17	
Status	Drawing Number	Rev		
I	5158418 / HTR / SK / 0206	D		