

SNUGBOROUGH INTERCHANGE UPGRADE

Planning and Development Acts, 2000 - 2015
Part 8 of the Planning and Development
Regulations 2001 - 2015

Snugborough Interchange Upgrade

Pursuant to the requirements of the above, notice is hereby given of the proposed construction by Fingal County Council of the above scheme.

The proposed works will comprise of the following:

- Upgrading of existing five-arm signalised junction at Snugborough Rd./N3 off-ramp/L3020/Main St. including widening of all road approaches, provision of new high quality pedestrian/cyclist facilities and new public transport priority measures. Removal of right hand turning movement from Waterville onto the Snugborough Road.
- Removal of existing roundabout at Snugborough Rd./N3 on-ramp/Waterville and construction of 2 new signalised junctions in its place.
- Construction of new bridge structures over the N3 and over the Tolka Valley and river.
- Construction of infrastructure to facilitate diversion of the existing 1200mm diameter 9C foul sewer.
- Existing ramped access to Tolka Valley Park to be replaced with access at similar grade.

Plans & particulars of the proposed development are available for inspection or purchase at a fee not exceeding the reasonable cost of making a copy thereof from **Thursday, 15th December, 2016 to Thursday, 9th February, 2017** at:

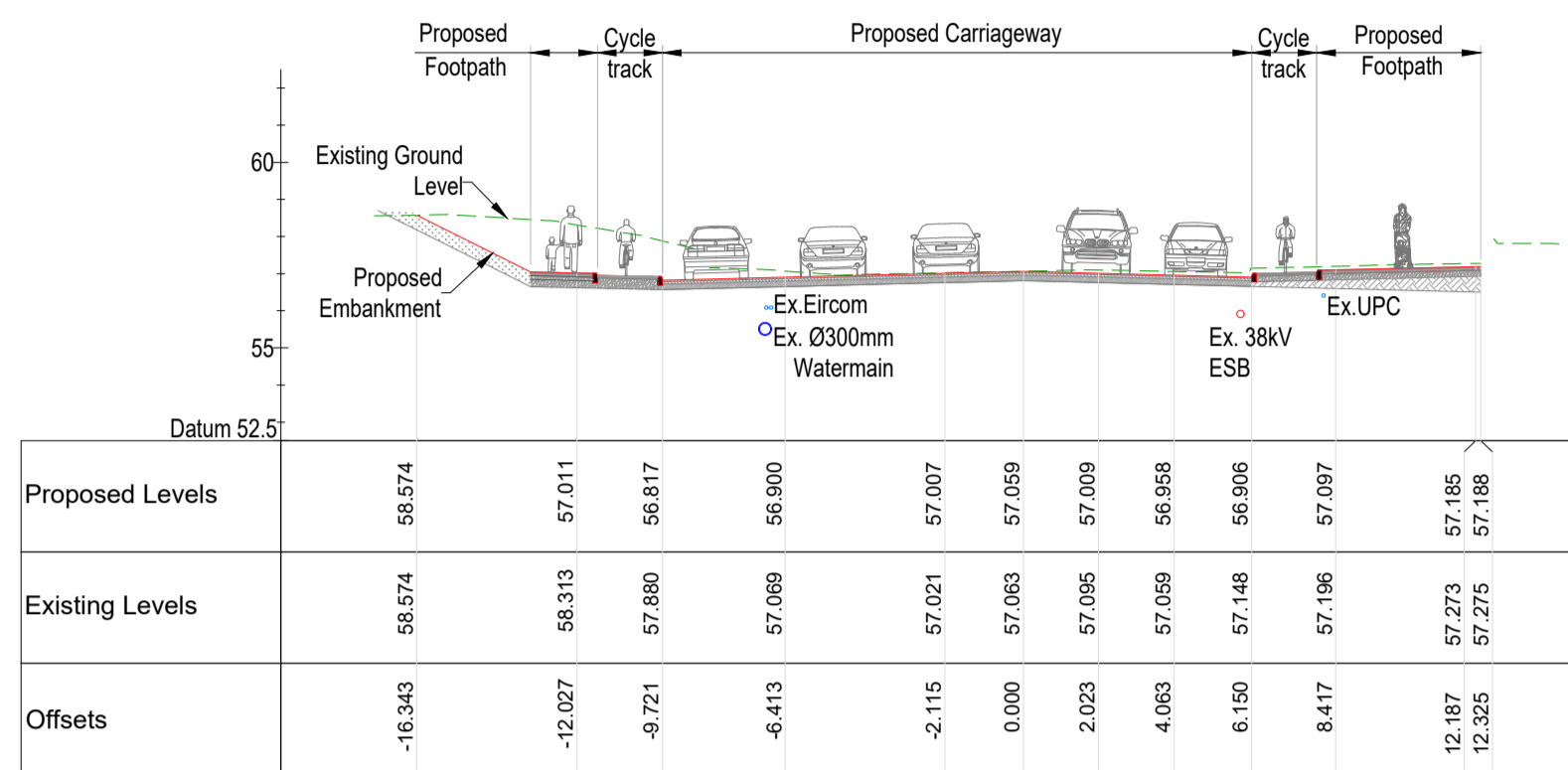
- Fingal County Council Offices, County Hall, Swords, Co. Dublin Offices from Monday to Friday 9.30am - 4.30pm (open through lunch) and,
- Fingal County Council, Civic Offices, Grove Road, Blanchardstown, Dublin 15 from Monday to Thursday 9.00am - 5.00pm and 9.00am - 4.30pm Friday (open through lunch).

They are also available to view or download from our website: consult.fingal.ie Written submissions or observations with respect to the proposed development dealing with the proper planning and sustainable development of the area in which the development is situated, may be made in writing to Senior Executive Officer, Planning and Strategic Infrastructure Department, Fingal County Council, Main Street, Swords, Co. Dublin to arrive no later than **Thursday, 23rd February, 2017. Submissions can also be made online at consult.fingal.ie**

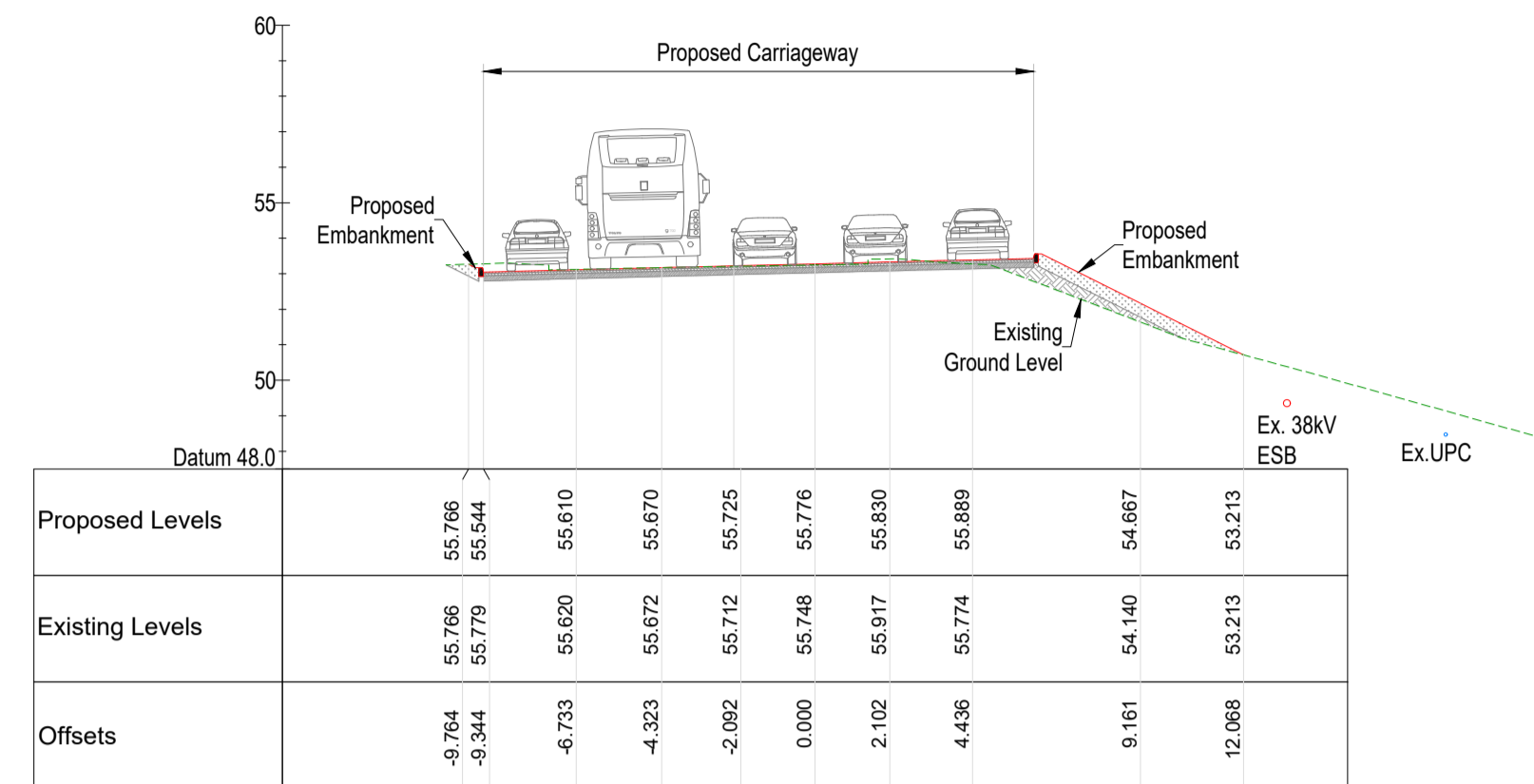
Senior Executive Officer

Planning and Strategic Infrastructure Department

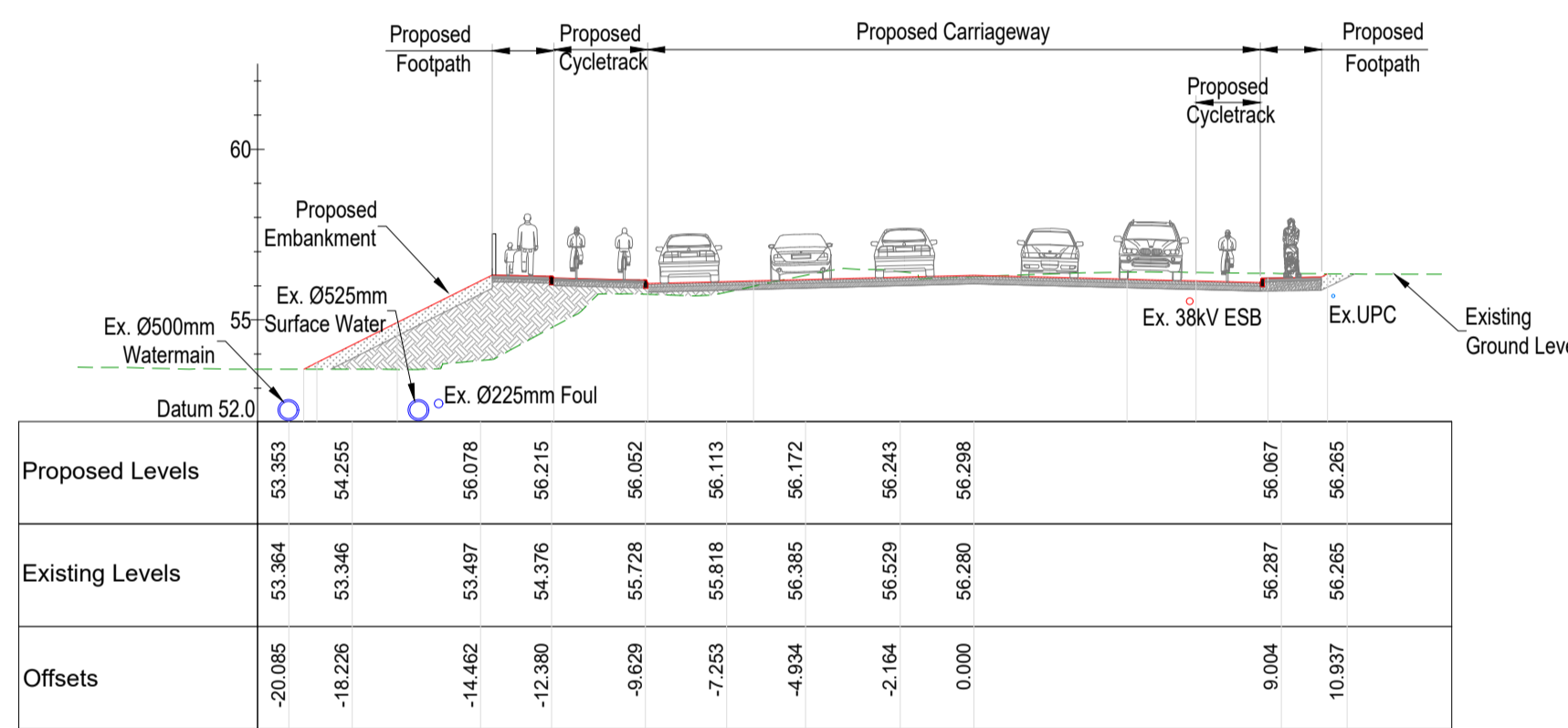
All comments, including the names and addresses of those making comments, submitted to the Council in regard to this development will form part of the statutory required report to be presented to the monthly meeting of Fingal County Council. Accordingly they will also be included in the minutes of that meeting and consequently will appear on the Council's Website



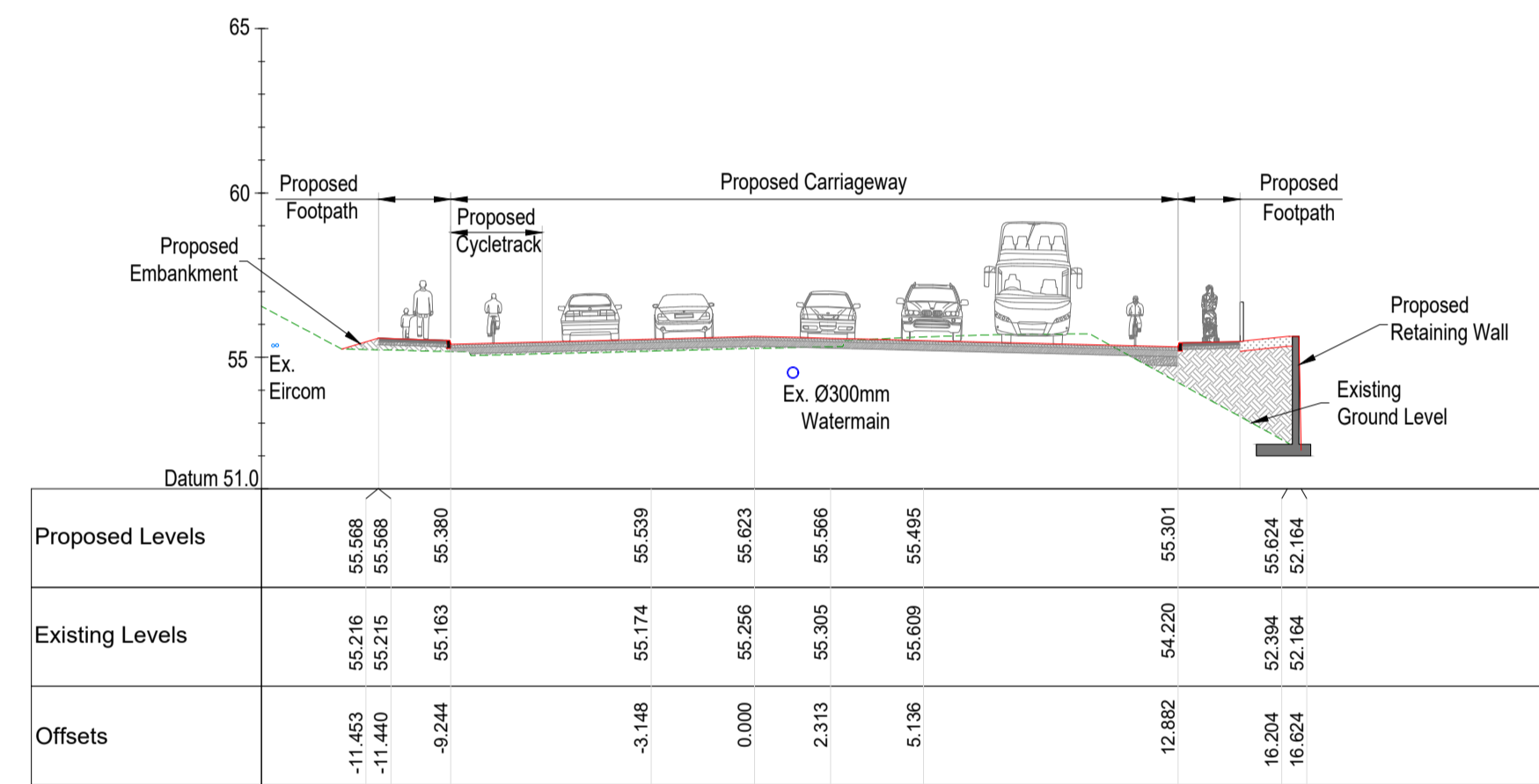
CROSS SECTIONS 1-1
SCALE 1:200



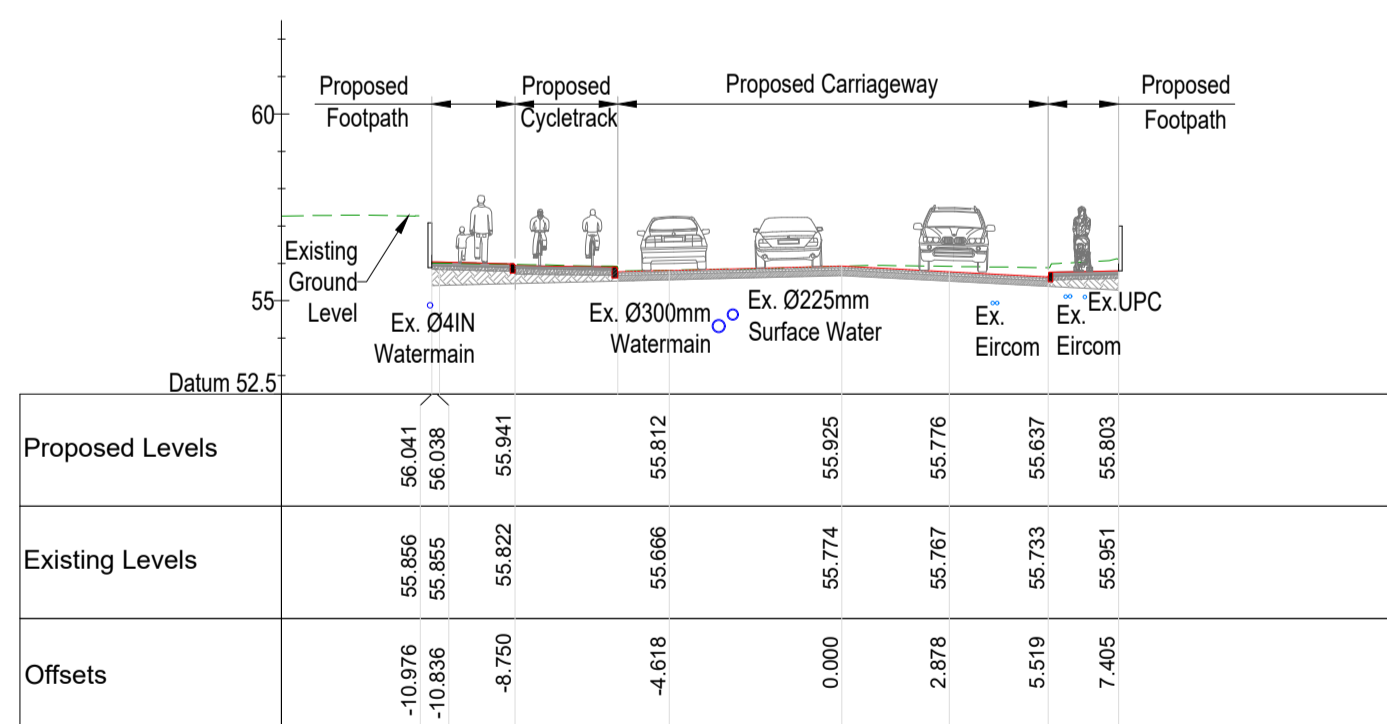
CROSS SECTIONS 4-4
SCALE 1:200



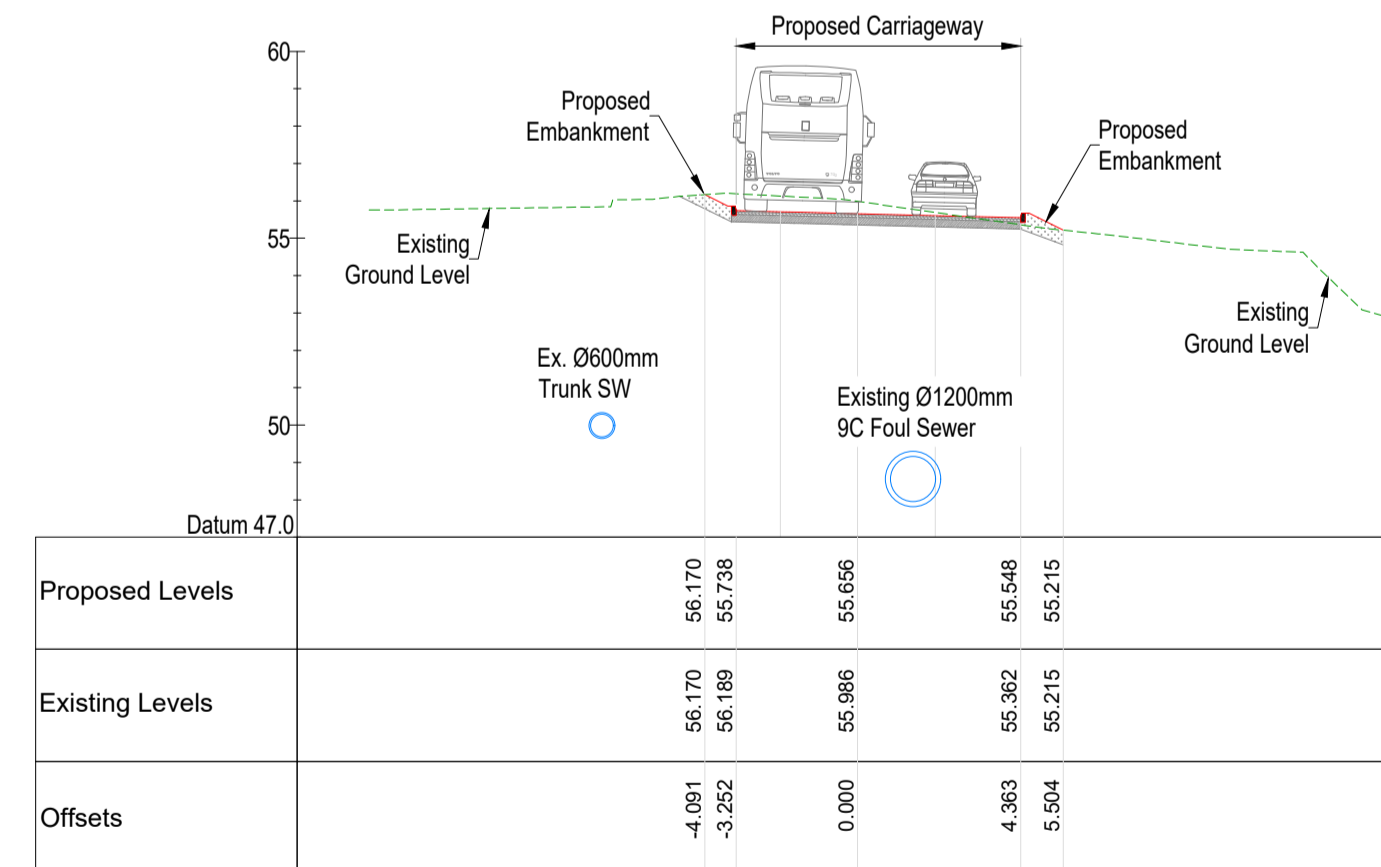
CROSS SECTIONS 2-2
SCALE 1:200



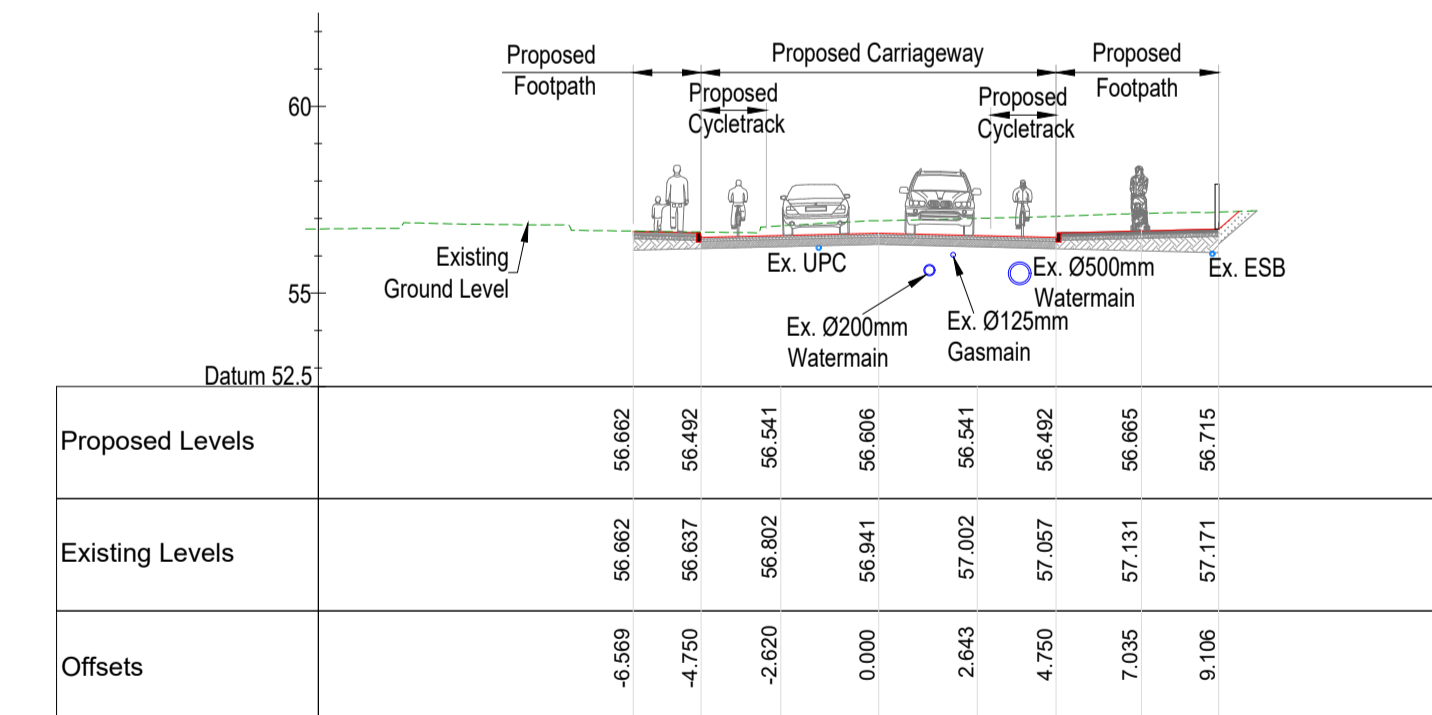
CROSS SECTIONS 5-5
SCALE 1:200



CROSS SECTIONS 3-3
SCALE 1:200



CROSS SECTIONS 6-6
SCALE 1:200



CROSS SECTIONS 7-7
SCALE 1:200

This drawing is produced using the Irish Transverse Mercator (ITM) / Irish Grid Geographic Coordinate System

A1



Clifton Scannell Emerson
Associates Limited
Consulting Engineers,
Seafort Lodge,
Castledawson Avenue,
Blackrock, Co. Dublin,
Ireland.
T. +353 1 288 5006
F. +353 1 283 3466
E. info@csea.ie
W. www.csea.ie

Client Comhairle Contae Fhine Gall
FINGAL COUNTY COUNCIL

Project Snugborough Interchange Upgrade
PROPOSED ROAD CROSS SECTIONS

Drawn By MW Date APRIL 2016

Checked by SW Scale 1:200 @ A1

Dwg. Progress PUBLIC DISPLAY

Dwg. No. 14_168_00_2004-PL02