Comhairle Contae Fhine Gall
Fingal County Council

SNUGBOROUGH INTERCHANGE UPGRADE

Clifton Scannell Emerson
Associates

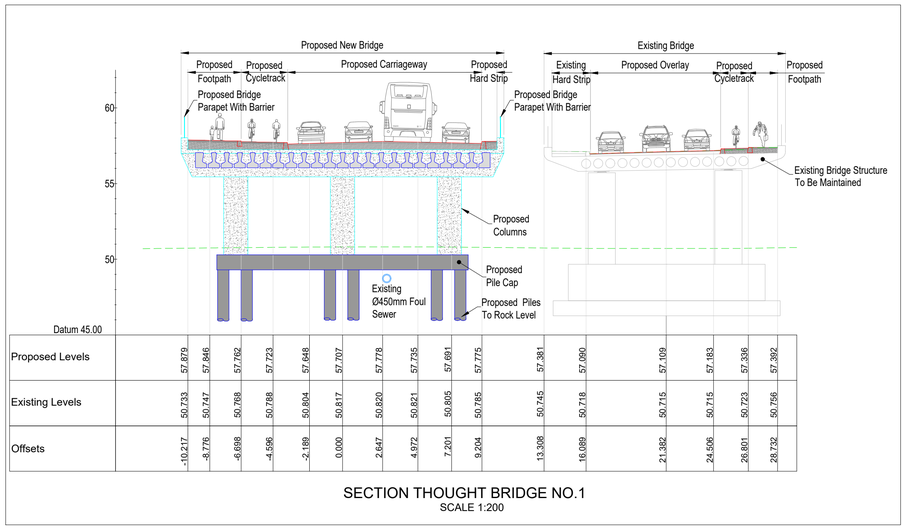

Proposed Levels	57.879	57.846	57.762	57.723	57.648	57.707	57.778	57.735	57.691	57.775	57.381	57.090	57.109	57.183	57.336	57.392		
Existing Levels	50.733	50.747	50.768	50.788	50.804	50.817	50.820	50.821	50.805	50.785	50.745	50.718	50.715	50.715	50.723	50.756		
Offsets	-10.217	-8.776	-6.698	-4.596	-2.189	0.000	2.647	4.972	7.201	9.204	13.308	16.088	21.382	24.508	26.801	28.732	30.756	

SECTION THOUGHT BRIDGE NO.1
SCALE 1:200

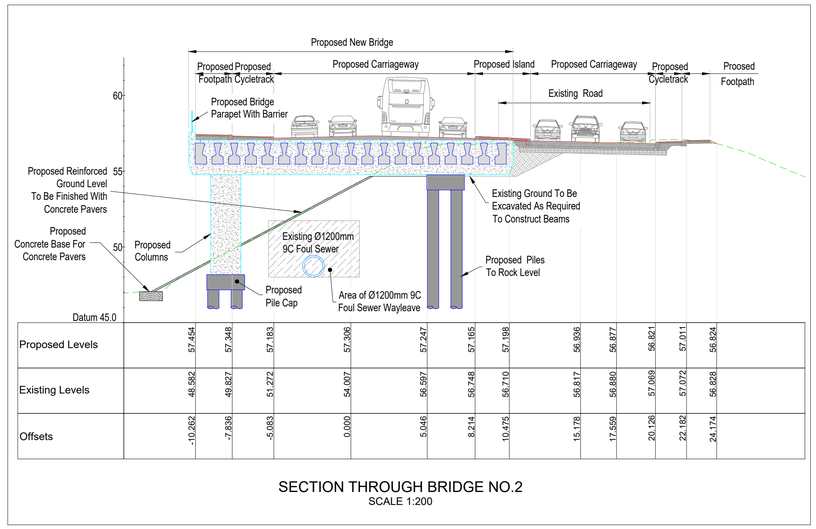

Proposed Levels	57.454	57.348	57.183	57.306	57.247	57.165	57.198	56.936	56.877	56.821	57.011	56.824						
Existing Levels	48.582	49.827	51.272	54.007	56.597	56.748	56.710	56.817	56.880	57.069	57.072	56.828						
Offsets	-10.262	-7.836	-5.083	0.000	5.046	8.214	10.475	15.178	17.559	20.126	22.182	24.174						

SECTION THROUGH BRIDGE NO.2
SCALE 1:200

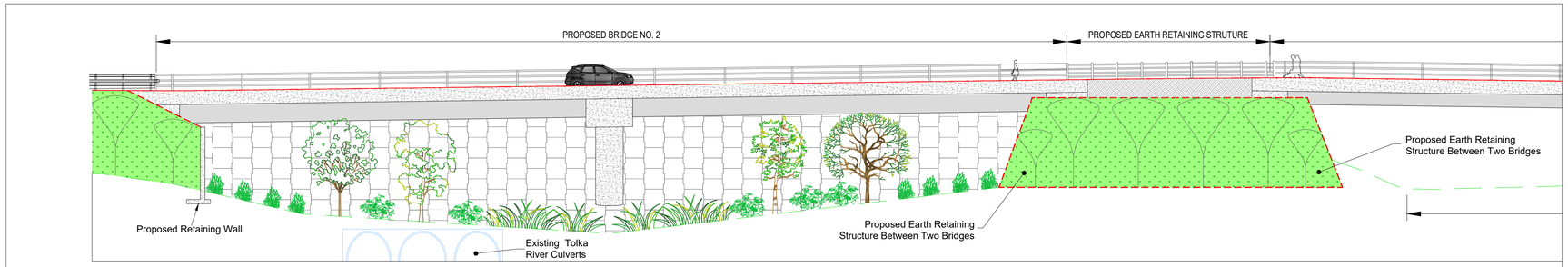

PROPOSED BRIDGES ELEVATION
SCALE 1:200

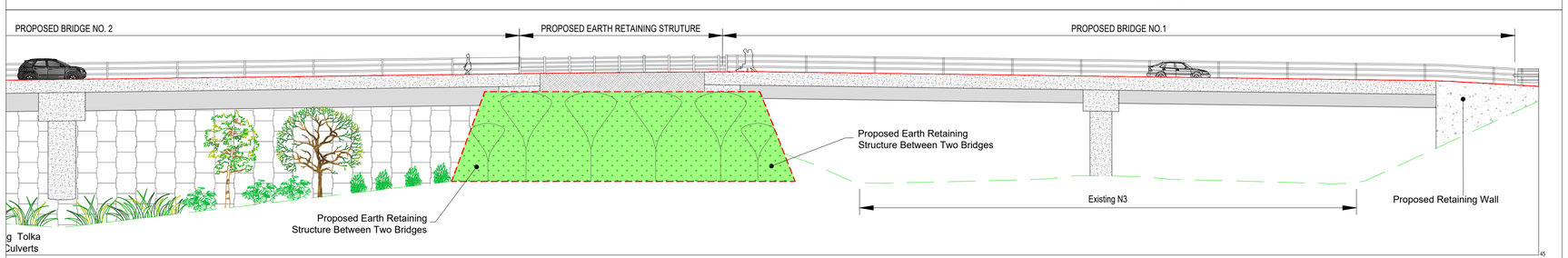

PROPOSED BRIDGES ELEVATION
SCALE 1:200

Comhairle Contae Fhine Gall
Fingal County Council

Planning and Development Acts, 2000 - 2015
Part 8 of the Planning and Development Regulations 2001 - 2015

Snugborough Interchange Upgrade

Pursuant to the requirements of the above, notice is hereby given of the proposed construction by Fingal County Council of the above scheme.

The proposed works will comprise of the following:

- Upgrading of existing five-arm signalised junction at Snugborough Rd./N3 off-ramp/L3020/Main St. including widening of all road approaches, provision of new high quality pedestrian/cyclist facilities and new public transport priority measures. Removal of right hand turning movement from Waterville onto the Snugborough Road.
- Removal of existing roundabout at Snugborough Rd/N3 on-ramp/Waterville and construction of 2 new signalised junctions in its place.
- Construction of new bridge structures over the N3 and over the Tolka Valley and river.
- Construction of infrastructure to facilitate diversion of the existing 1200mm diameter 9C foul sewer.
- Existing ramped access to Tolka Valley Park to be replaced with access at similar grade.

Plans & particulars of the proposed development are available for inspection or purchase at a fee not exceeding the reasonable cost of making a copy thereof from **Thursday, 15th December, 2016 to Thursday, 9th February, 2017** at:

- Fingal County Council Offices, County Hall, Swords, Co. Dublin Offices from Monday to Friday 9.30am - 4.30pm (open through lunch) and,
- Fingal County Council, Civic Offices, Grove Road, Blanchardstown, Dublin 15 from Monday to Thursday 9.00am - 5.00pm and 9.00am - 4.30pm Friday (open through lunch).

They are also available to view or download from our website: Consult.fingal.ie
Written submissions or observations with respect to the proposed development dealing with the proper planning and sustainable development of the area in which the development is situated, may be made in writing to Senior Executive Officer, Planning and Strategic Infrastructure Department, Fingal County Council, Main Street, Swords, Co. Dublin to arrive no later than **Thursday, 23rd February, 2017. Submissions can also be made online at consult.fingal.ie**

Senior Executive Officer

Planning and Strategic Infrastructure Department

All comments, including the names and addresses of those making comments, submitted to the Council in regard to this development will form part of the statutorily required report to be presented to the monthly meeting of Fingal County Council. Accordingly they will also be included in the minutes of that meeting and consequently will appear on the Council's Website

This drawing is produced using the Irish Transverse Mercator (ITM) / Irish Grid Geographic Coordinate System

A1

Clifton Scannell Emerson
Associates

Clifton Scannell Emerson Associates Limited
Consulting Engineers,
Seafort Lodge,
Castledawson Avenue,
Blackrock, Co. Dublin,
Ireland.

T: +353 1 288 5006
F: +353 1 283 3466
E: info@csea.ie
W: www.csea.ie

OSI Licence No.: EN 0042416 © OSI/GOVERNMENT OF IRELAND
A1 - © CSEA 2016 - Rev 00

Client	Comhairle Contae Fhine Gall FINGAL COUNTY COUNCIL
Project	Snugborough Interchange Upgrade
Dwg. Title	PROPOSED BRIDGE ELEVATION AND SECTIONS
Drawn By	MW
Date	APRIL 2016
Checked by	SW
Scale	1:200 @ A1
Dwg. Progress	PUBLIC DISPLAY
Dwg. No.	14_168_00_2005-PL04