

Proposed Deletions

ARCHAEOLOGICAL SITES

RPS No. 700 - 749

PROPOSED DELETION FROM RECORD OF PROTECTED STRUCTURES

RPS No.708 Ring Barrows possible, Clonsilla Road, Kellystown, Co. Dublin



Other Designations:		Other Details:	
National or Recorded Monument	DU013-018	Date of Construction	Pre -1700
Architectural Conservation Area	Not Applicable	Structure Type	Ring Barrows
Ministerial Recommendation under NIAH	Not Applicable	Date of Protection by Fingal County Council	1993 Dublin County Dev. Plan

Description

Three conjoined circular features within the paddock of Greenmount House.

Appraisal

Archaeological investigations in 2006 confirmed the features are barrows. There are insufficient structural remains present to warrant retention in the Record of Protected Structures. Alternative protection for the barrows exists under the National Monuments Acts 1930-2004, as a Record Monument RMP Ref No. DU013-018.

RECOMMENDATION: It is recommended that Ring Barrows possible, Clonsilla Road, Kellystown, Co. Dublin is deleted from the Record of Protected Structures.



**Proposed Deletion from
Record of Protected
Structures**

- RPS No. 708
Ring Barrows Possible,
Clonsilla Road,
Kellystown, Co.
Dublin


Architects Department, County Hall,
Main Street, Swords

Date: September 2015 | Scale @ A4:1:1,000

ITM Grid Ref: E704988 N738063

PROPOSED DELETION FROM RECORD OF PROTECTED STRUCTURES

RPS No.721 Sunday Well, Barnshill Cross Road, Laraghcon, Co. Dublin



Other Designations:		Other Details:	
National or Recorded Monument	DU017-017	Date of Construction	Pre -1700
Architectural Conservation Area	Not Applicable	Structure Type	Holy Well
Ministerial Recommendation under NIAH	Not Applicable	Date of Protection by Fingal County Council	1993 Dublin County Dev. Plan

Description

Holy well site.

Appraisal

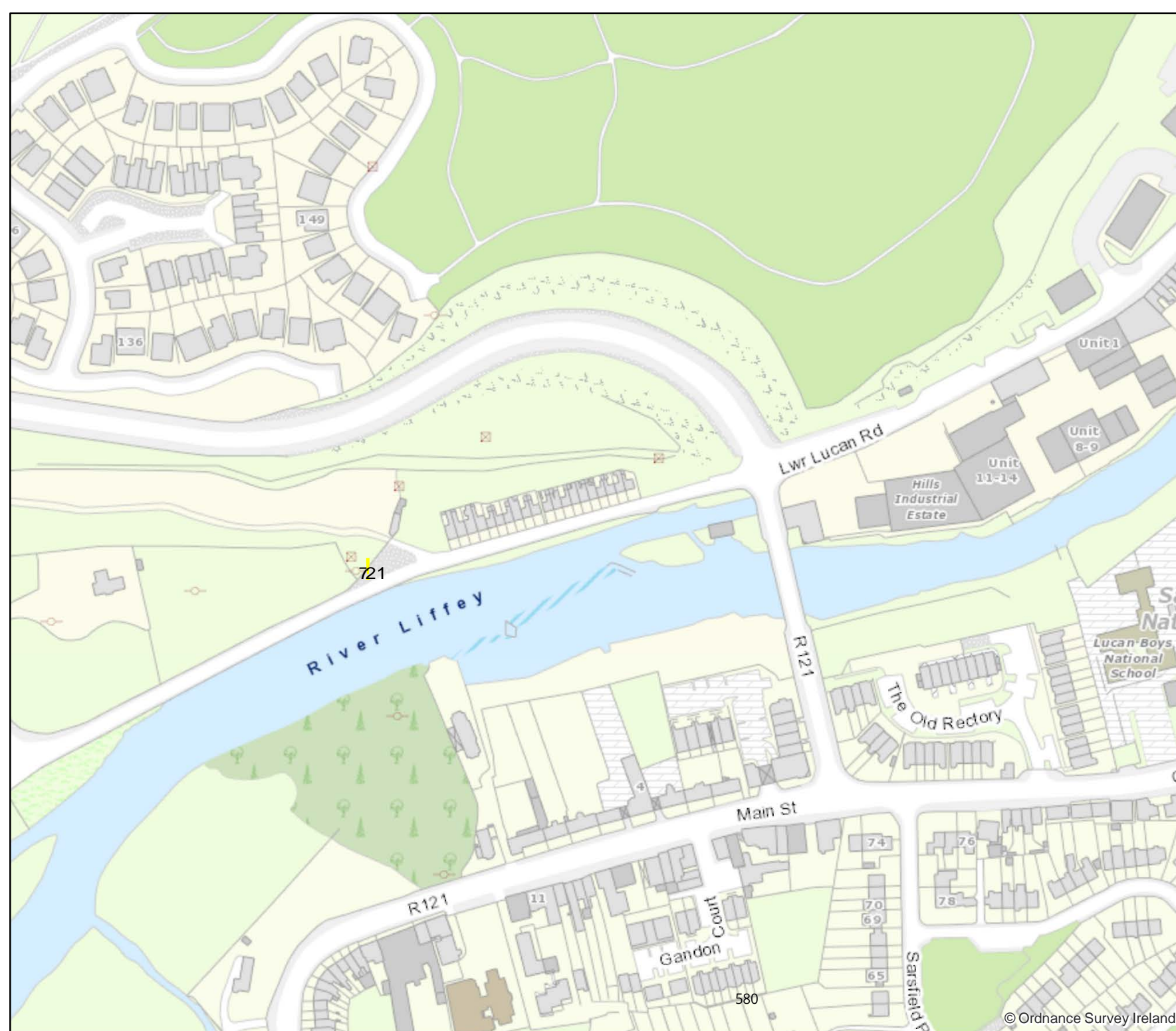
Formerly located at the entrance into Hillsboro. Now a gated entrance to a wood-lined avenue. No visible remains since the 1930s. There are no structural remains present to warrant retention in the Record of Protected Structures. Alternative protection for the Sunday Well site exists under the National Monuments Acts 1930-2004, as a Record Monument RMP Ref No. DU017-017.

RECOMMENDATION: It is recommended that Sunday Well, Barnshill Cross Road, Laraghcon, Co. Dublin is deleted from the Record of Protected Structures.



Proposed Deletion from Record of Protected Structures

- RPS No. 721
Sunday Well,
Barnhill Cross Roads,
Laraghcon,
Lucan,
Co. Dublin



Architects Department, County Hall,
Main Street, Swords

Date: May 2016

Scale @ A4: 1:2,500

ITM Grid Ref: E703217 N735547

© Ordnance Survey Ireland. All rights reserved.
Licence number 2016/24/CCMA/FingalCountyCouncil

PROPOSED DELETION FROM RECORD OF PROTECTED STRUCTURES

RPS No.722 Castle "Site of", Lucan Road, Laraghcon (Lucan), Co. Dublin



Other Designations:		Other Details:	
National or Recorded Monument	DU017-018	Date of Construction	Pre -1700
Architectural Conservation Area	Not Applicable	Structure Type	Site of Castle
Ministerial Recommendation under NIAH	Not Applicable	Date of Protection by Fingal County Council	1993 Dublin County Dev. Plan

Description

Site of castle.

Appraisal

Marked on historic Ordnance Survey maps in two different places, neither of which contain structural remains. There are no structural remains present to warrant retention in the Record of Protected Structures. Alternative protection for the Castle site exists under the National Monuments Acts 1930-2004, as a Record Monument RMP Ref No. DU017-018.

RECOMMENDATION: It is recommended that Castle "Site of", Lucan Road, Laraghcon (Lucan), Co. Dublin is deleted from the Record of Protected Structures.



Proposed Deletion from Record of Protected Structures

- RPS No. 722
Castle (site of)
Lucan Road,
Laraghcon,
Lucan,
Co. Dublin



Architects Department, County Hall,
Main Street, Swords

Date: May 2016

Scale @ A4: 1:2,500

ITM Grid Ref: E703519 N735634

© Ordnance Survey Ireland. All rights reserved.
Licence number 2016/24/CCMA/FingalCountyCouncil

PROPOSED DELETION FROM RECORD OF PROTECTED STRUCTURES

RPS No.730 Ring ditch, Luttrellstown Road, Porterstown, Co. Dublin



Other Designations:		Other Details:	
National or Recorded Monument	DU017-005	Date of Construction	Pre -1700
Architectural Conservation Area	Not Applicable	Structure Type	Ringfort
Ministerial Recommendation under NIAH	Not Applicable	Date of Protection by Fingal County Council	1993 Dublin County Dev. Plan

Description

Circular enclosure with diameter circa 40m.

Appraisal

The levelled Ringfort was identified from a crop mark on an aerial photograph. A geophysical survey in 2006 which confirmed the extent of the ringfort, part of which is under playing pitches and a car park. There are no structural remains present to warrant retention in the Record of Protected Structures. Alternative protection for the Ring-ditch site exists under the National Monuments Acts 1930-2004, as a Record Monument RMP Ref No. DU017-005.

RECOMMENDATION: It is recommended that Ring ditch, Luttrellstown Road, Porterstown, Co. Dublin is <u>deleted</u> from the Record of Protected Structures.
--



Proposed Deletion from Record of Protected Structures

- RPS No. 730

Ring ditch,
Porterstown Road,
Porterstown,
Co. Dublin

Architects Department, County Hall,
Main Street, Swords

Date: May 2016

Scale @ A4: 1:2,500


ITM Grid Ref: E706157 N736872

© Ordnance Survey Ireland. All rights reserved.
Licence number 2016/24/CCMA/FingalCountyCouncil



PROPOSED DELETION FROM RECORD OF PROTECTED STRUCTURES

RPS No.732 Habitation Site, Diswellstown, Co. Dublin



Other Designations:		Other Details:	
National or Recorded Monument	DU017-010	Date of Construction	Pre -1700
Architectural Conservation Area	Not Applicable	Structure Type	Habitation Site
Ministerial Recommendation under NIAH	Not Applicable	Date of Protection by Fingal County Council	1993 Dublin County Dev. Plan

Description

Habitation site.

Appraisal

A habitation site with associated stone axe was excavated in the 1980s. There are no structural remains present to warrant retention in the Record of Protected Structures. Alternative protection for the Habitation site exists under the National Monuments Acts 1930-2004, as a Record Monument RMP Ref No. DU017-010.

RECOMMENDATION: It is recommended that Habitation Site, Diswellstown, Co. Dublin is deleted from the Record of Protected Structures.



Proposed Deletion from Record of Protected Structures

- RPS No. 732
Habitation Site,
Diswellstown,
Co. Dublin

Architects Department, County Hall,
Main Street, Swords

Date: May 2016

Scale @ A4: 1:2,500

ITM Grid Ref: E707718 N736432

© Ordnance Survey Ireland. All rights reserved.
Licence number 2016/24/CCMA/FingalCountyCouncil

