

Proposed Deletions

ARCHAEOLOGICAL SITES

RPS NO. 500 - 549

RPS No.501 Tidal Mill Possible, off Kilcrea Road, Kilrea, Co. Dublin



Other Designations:		Other Details:	
National or Recorded Monument	DU012-018	Date of Construction	Pre -1700
Architectural Conservation Area	Not Applicable	Structure Type	Tidal Mill
Ministerial Recommendation under NIAH	Not Applicable	Date of Protection by Fingal County Council	1993 Dublin County Dev. Plan

Description

Site of a tidal mill.

Appraisal

Baltray Corn Mill is marked on 1837 Ordnance Survey maps but limited features remain. There are insufficient structural remains present to warrant retention in the Record of Protected Structures. Alternative protection for the Tidal Mill (Possible) exists under the National Monuments Acts 1930-2004, as a Record Monument RMP Ref No. DU012-018.

RECOMMENDATION: It is recommended that Tidal Mill Possible, off Kilcrea Road, Kilrea, Co. Dublin is deleted from the Record of Protected Structures.



Proposed Deletion from Record of Protected Structures

- RPS No. 501
Tidal Mill Possible,
off Kilrea Road,
Kilrea,
Co. Dublin



PROPOSED DELETION FROM RECORD OF PROTECTED STRUCTURES

RPS No.503 Earthworks Site, Corballis Road, Corballis, Co. Dublin



Other Designations:		Other Details:	
National or Recorded Monument	DU012-019	Date of Construction	Pre -1700
Architectural Conservation Area	Not Applicable	Structure Type	Earthwork
Ministerial Recommendation under NIAH	Not Applicable	Date of Protection by Fingal County Council	1993 Dublin County Dev. Plan

Description

Site of earthwork on slope overlooking Malahide estuary.

Appraisal

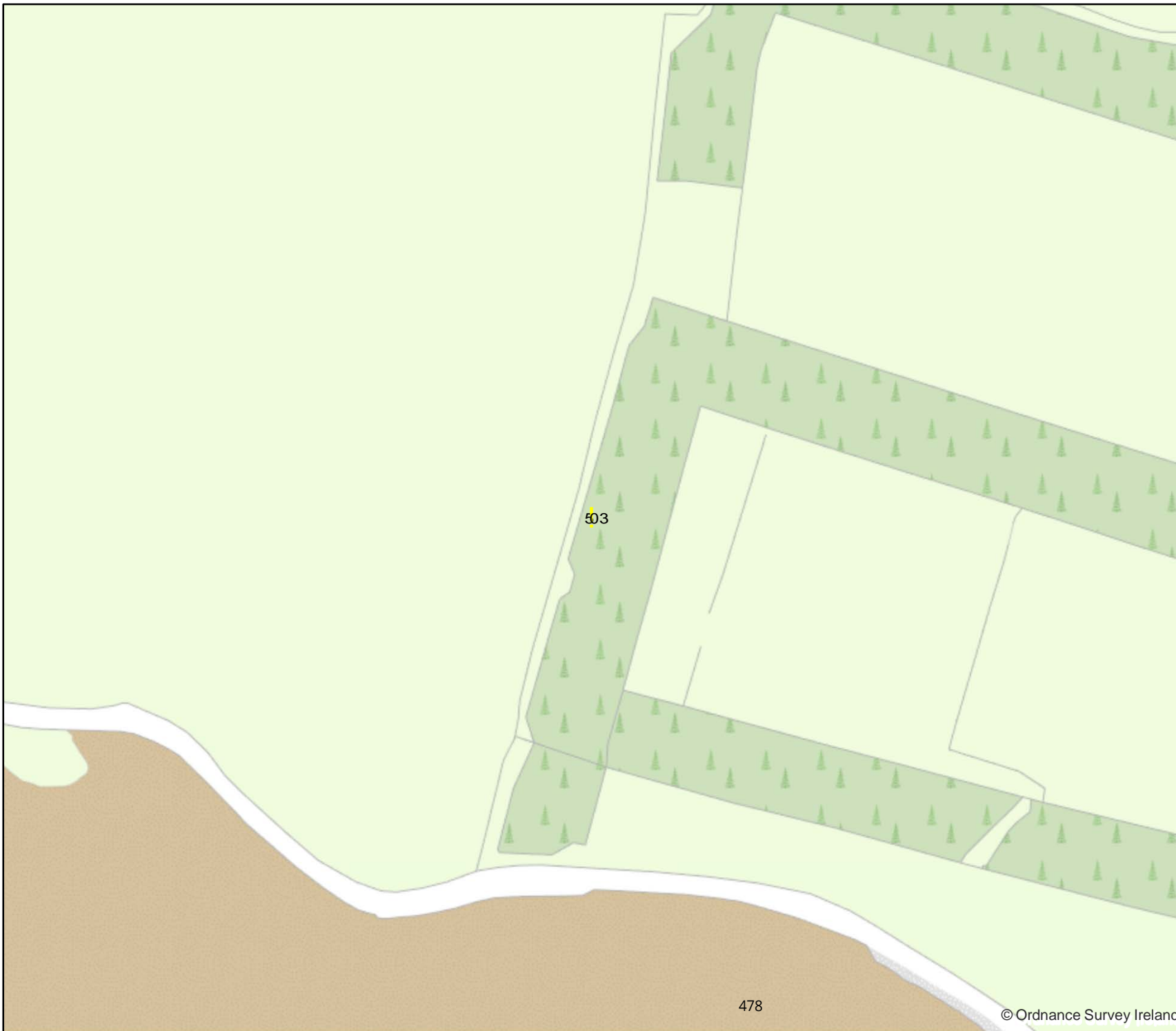
The site is marked on 1837 and 1937 Ordnance Survey Maps as “site of moat” but there are no visible traces at ground level. There are no structural remains present above ground to warrant retention in the Record of Protected Structures. Alternative protection for the Earthworks Site and enclosure exists under the National Monuments Acts 1930-2004, as a Record Monument RMP Ref No. DU012-019.

RECOMMENDATION: It is recommended that Earthworks Site, Corballis Road, Corballis, Co. Dublin is deleted from the Record of Protected Structures.



Proposed Deletion from Record of Protected Structures

- RPS No. 503
Earthwork Site,
Corballis Road,
Corballis
Co. Dublin



Architects Department, County Hall,
Main Street, Swords

Date: September 2015 | Scale @ A4:1:2,500

ITM Grid Ref: E723019 N749013

RPS No.517 Harbour Possible, Beaverstown Road, Beaverstown (Donabate), Co. Dublin



Other Designations:		Other Details:	
National or Recorded Monument	DU008-026	Date of Construction	Pre -1700
Architectural Conservation Area	Not Applicable	Structure Type	Quay
Ministerial Recommendation under NIAH	Not Applicable	Date of Protection by Fingal County Council	1993 Dublin County Dev. Plan

Description

Site of a quay or harbour that was characterised by parallel banks, with a hollow in between where tide entered. The banks were circa 60m in extent.

Appraisal

The site has been levelled. There are no structural remains present to warrant retention in the Record of Protected Structures. Alternative protection for the Harbour site exists under the National Monuments Acts 1930-2004, as a Record Monument RMP Ref No. DU008-026.

RECOMMENDATION: It is recommended that Harbour Possible, Beaverstown Road, Beaverstown (Donabate), Co. Dublin is deleted from the Record of Protected Structures.



Proposed Deletion from Record of Protected Structures

- RPS No. 517
Harbour Possible,
Beaverstown,
Donabate,
Co. Dublin



Architects Department, County Hall,
Main Street, Swords

Date: May 2016

Scale @ A4: 1:5,000

ITM Grid Ref: E723182 N751601

RPS No.519 Chapel Site, Burrow Lane, Burrow Portraine, Co. Dublin



Other Designations:		Other Details:	
National or Recorded Monument	DU008-028	Date of Construction	Pre -1700
Architectural Conservation Area	Not Applicable	Structure Type	Chapel Site
Ministerial Recommendation under NIAH	Not Applicable	Date of Protection by Fingal County Council	1993 Dublin County Dev. Plan

Description

Site of a chapel is indicated by an oval shaped platform circa 50m in diameter. The site is located in rear garden of a house north of Rogerstown Estuary.

Appraisal

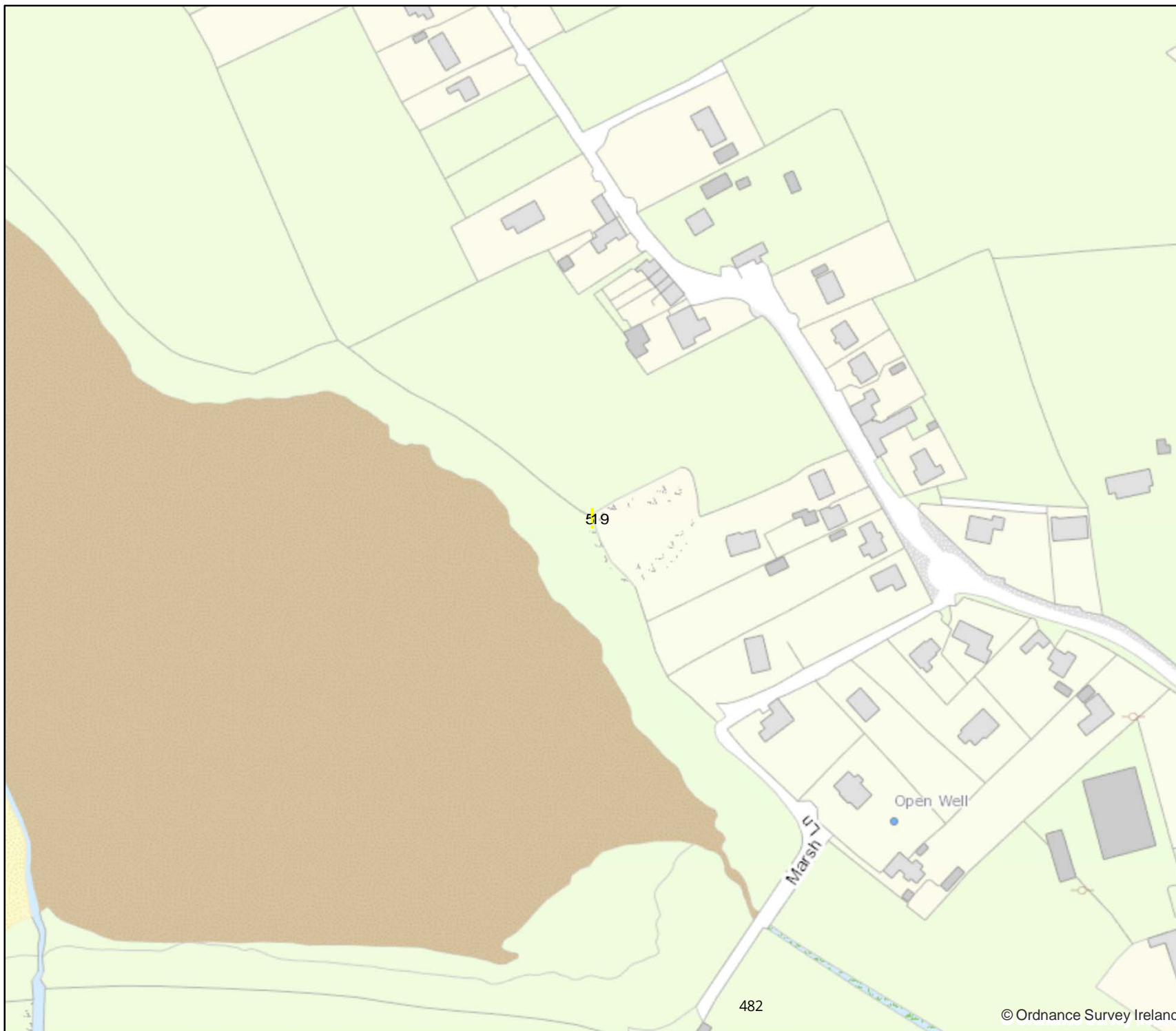
The site of the church was marked on the 1837 Ordnance Survey Map as “site of R.C Chapel”. It is associated with St. Mochuda. There are insufficient structural remains present to warrant retention in the Record of Protected Structures. Alternative protection for the Chapel Site and enclosure exists under the National Monuments Acts 1930-2004, as a Record Monument RMP Ref No. DU008-028.

RECOMMENDATION: It is recommended that Chapel Site, Burrow Lane, Burrow Portraine, Co. Dublin is deleted from the Record of Protected Structures.



Proposed Deletion from Record of Protected Structures

- RPS No. 519
Chapel Site,
Burrow Lane,
Burrow Portraine,
Co. Dublin



Architects Department, County Hall,
Main Street, Swords

Date: September 2015 | Scale @ A4:1:2,500

ITM Grid Ref: E724645 N751681

RPS No.520 St. Machubd's Well, Burrow Lane, Burrow Portraine, Co. Dublin



Other Designations:		Other Details:	
National or Recorded Monument	DU008-029	Date of Construction	Pre -1700
Architectural Conservation Area	Not Applicable	Structure Type	Holy Well
Ministerial Recommendation under NIAH	Not Applicable	Date of Protection by Fingal County Council	1993 Dublin County Dev. Plan

Description

Natural spring associated with St Mochuda. Located within reeds just above high tide line.

Appraisal

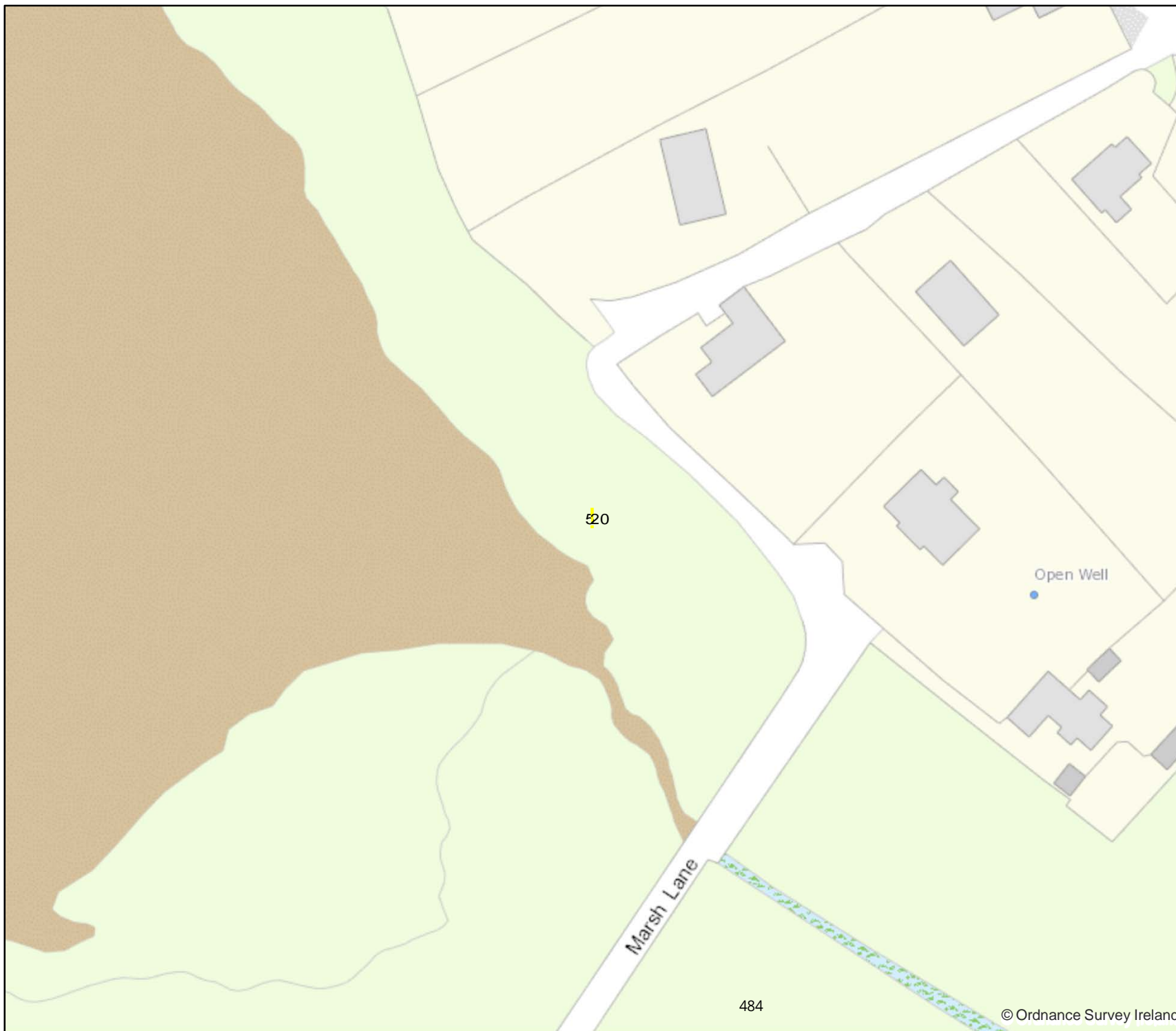
There are insufficient structural remains present to warrant retention in the Record of Protected Structures. Alternative protection for the St Machud's well and enclosure exists under the National Monuments Acts 1930-2004, as a Record Monument RMP Ref No. DU008-029.

RECOMMENDATION: It is recommended that St. Machubd's Well, Burrow Lane, Burrow Portraine, Co. Dublin is deleted from the Record of Protected Structures.



Proposed Deletion from Record of Protected Structures

- RPS No. 520
St. Machubd's Well,
Burrow Lane,
Burrow Protraine,
Co. Dublin



Architects Department, County Hall,
Main Street, Swords

Date: September 2015 | Scale @ A4:1:1,000

ITM Grid Ref: E724705 N751551

© Ordnance Survey Ireland. All rights reserved.
Licence number 2015/24/CCMAIFingalCountyCouncil

© Ordnance Survey Ireland

PROPOSED DELETION FROM RECORD OF PROTECTED STRUCTURES

RPS No.538 Church and St. Kenny's Well, in grounds of St. Ita's Hospital, Portraine Demesne, Co. Dublin



Other Designations:		Other Details:	
National or Recorded Monument	DU012-009001 + DU012-009002	Date of Construction	Pre -1700
Architectural Conservation Area	Not Applicable	Structure Type	Site of Church and Holy Well
Ministerial Recommendation under NIAH	Not Applicable	Date of Protection by Fingal County Council	1993 Dublin County Dev. Plan

Description

Supposed site of chapel and holy well associated with St. Kenny within ploughed field overlooking the coast.

Appraisal

Geophysical survey suggests the site may actually be located c.70m to the north. There are no structural remains present above ground to warrant retention in the Record of Protected Structures. Alternative protection for the Church and St Kenny's well exists under the National Monuments Acts 1930-2004, as Record Monument RMP Ref No. DU012-009001 + DU012-009002.

RECOMMENDATION: It is recommended that Church and St. Kenny's Well, in grounds of St. Ita's Hospital, Portraine Demesne, Co. Dublin is deleted from the Record of Protected Structures.



Proposed Deletion from Record of Protected Structures

● RPS No. 538
Church and St. Kenny's Well,
in grounds of St. Ita's Hospital,
Portrane Demesne,
Co. Dublin

Architects Department, County Hall,
Main Street, Swords

Date: September 2015 | Scale @ A4:1:2,500

ITM Grid Ref: E725539 N749866

© Ordnance Survey Ireland. All rights reserved.
Licence number 2015/24/CCMAIFingalCountyCouncil

PROPOSED DELETION FROM RECORD OF PROTECTED STRUCTURES

RPS No.539 Priest's Chamber, in grounds of St. Ita's Hospital, Quay (Portrane), Co. Dublin



Other Designations:		Other Details:	
National or Recorded Monument	DU012-007001	Date of Construction	Pre -1700
Architectural Conservation Area	Not Applicable	Structure Type	Cave
Ministerial Recommendation under NIAH	Not Applicable	Date of Protection by Fingal County Council	1993 Dublin County Dev. Plan

Description

Natural sea cave, accessible at low tide that contains the Chink well. At base of cliffs along coastal path in Portrane.

Appraisal

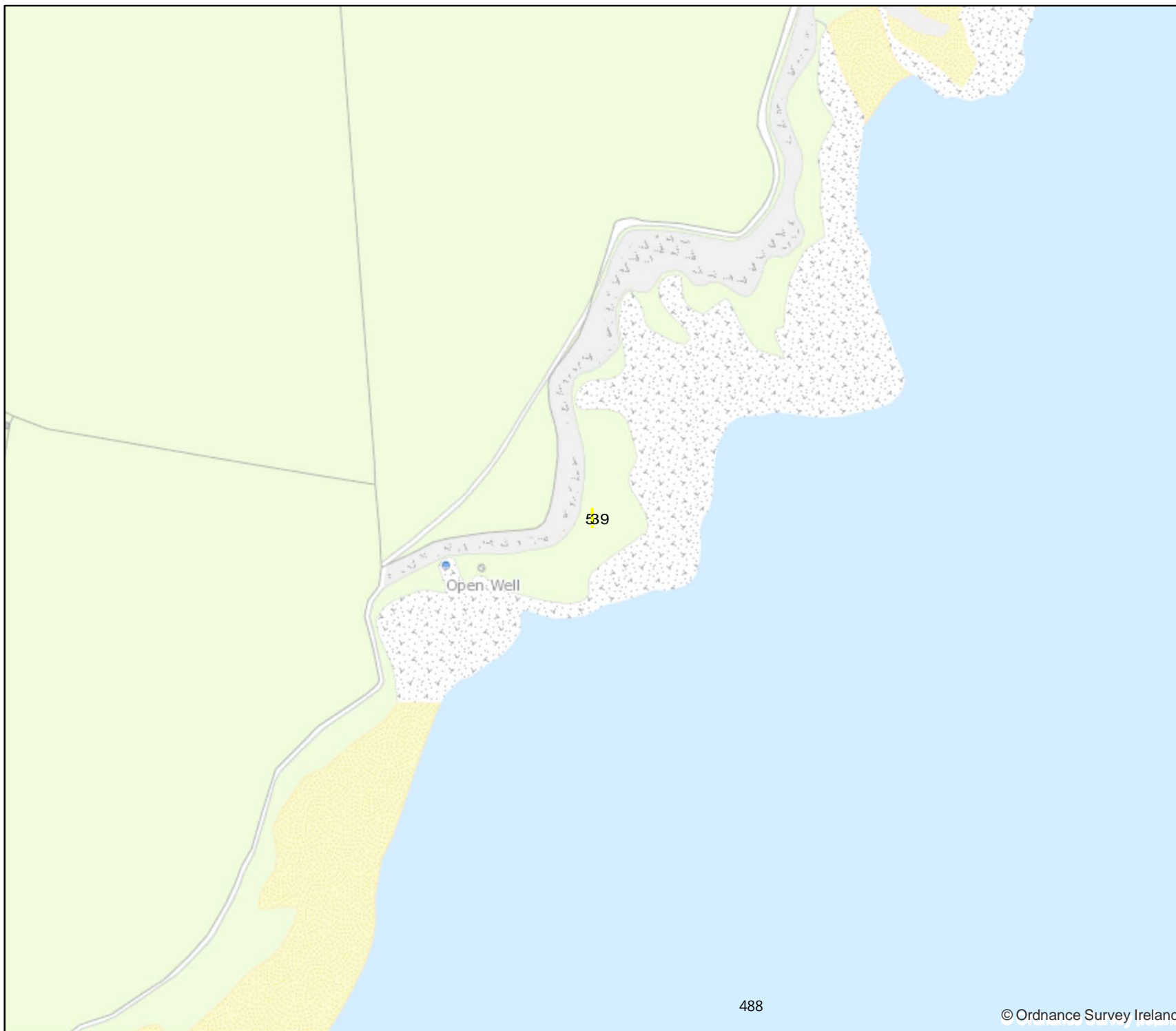
This is a natural feature and there are no structural remains present to warrant retention in the Record of Protected Structures. Alternative protection for the Priest's Chamber exists under the National Monuments Acts 1930-2004, as a Record Monument RMP Ref No. DU012-007001.

RECOMMENDATION: It is recommended that Priest's Chamber, in grounds of St. Ita's Hospital, Quay (Portrane), Co. Dublin is deleted from the Record of Protected Structures.



Proposed Deletion from Record of Protected Structures

- RPS No. 539
Priest's Chamber,
in grounds of St. Ita's Hospital,
Quay (Portrairie),
Co. Dublin



PROPOSED DELETION FROM RECORD OF PROTECTED STRUCTURES

RPS No.540 Chink Well, in grounds of St. Ita's Hospital, Quay (Portraine), Co. Dublin



Other Designations:		Other Details:	
National or Recorded Monument	DU012-007	Date of Construction	Pre -1700
Architectural Conservation Area	Not Applicable	Structure Type	Holy Well
Ministerial Recommendation under NIAH	Not Applicable	Date of Protection by Fingal County Council	1993 Dublin County Dev. Plan

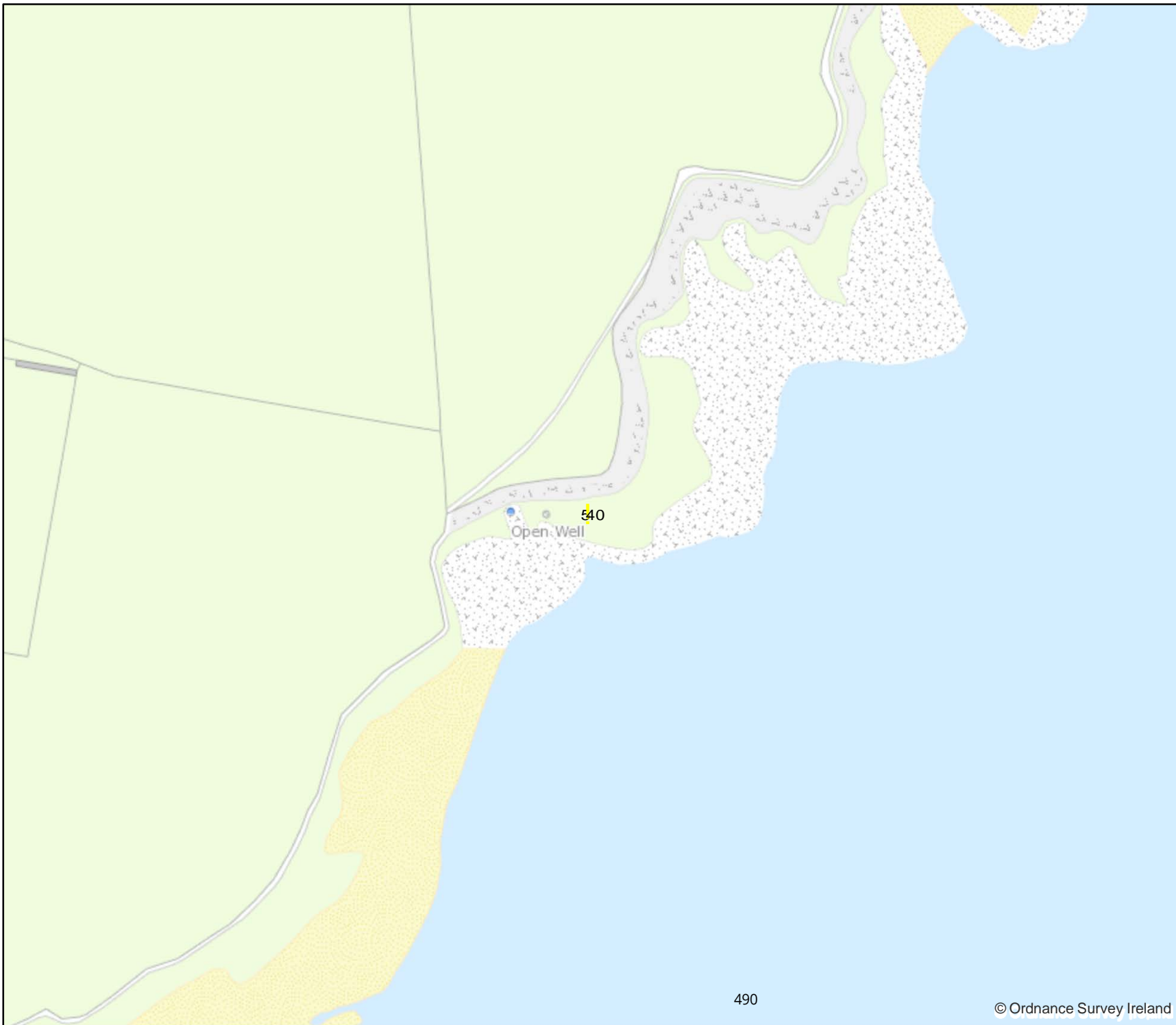
Description

Natural spring well within sea cave at base of cliffs along coastal path in Portrane.

Appraisal

There are no structural remains present to warrant retention in the Record of Protected Structures. Alternative protection for the Chink well exists under the National Monuments Acts 1930-2004, as a Record Monument RMP Ref No. DU012-007.

RECOMMENDATION: It is recommended that Chink Well, in grounds of St. Ita's Hospital, Quay (Portraine), Co. Dublin is deleted from the Record of Protected Structures.



Proposed Deletion from Record of Protected Structures

● RPS No. 540
Chink Well,
in grounds of St. Ita's Hospital,
Quay (Portraine),
Co. Dublin

Architects Department, County Hall,
Main Street, Swords

Date: September 2015 | Scale @ A4:1:2,500

ITM Grid Ref: E725954 N750095

© Ordnance Survey Ireland. All rights reserved.
Licence number 2015/24/CCMAIFingalCountyCouncil

PROPOSED DELETION FROM RECORD OF PROTECTED STRUCTURES

RPS No.541 Burial, Quay Road, Quay (Portraine), Co. Dublin



Other Designations:		Other Details:	
National or Recorded Monument	DU008-032	Date of Construction	Pre -1700
Architectural Conservation Area	Not Applicable	Structure Type	Site of Burial
Ministerial Recommendation under NIAH	Not Applicable	Date of Protection by Fingal County Council	1993 Dublin County Dev. Plan

Description

Site of burnt human remains discovered in a beach deposit in 1942.

Appraisal

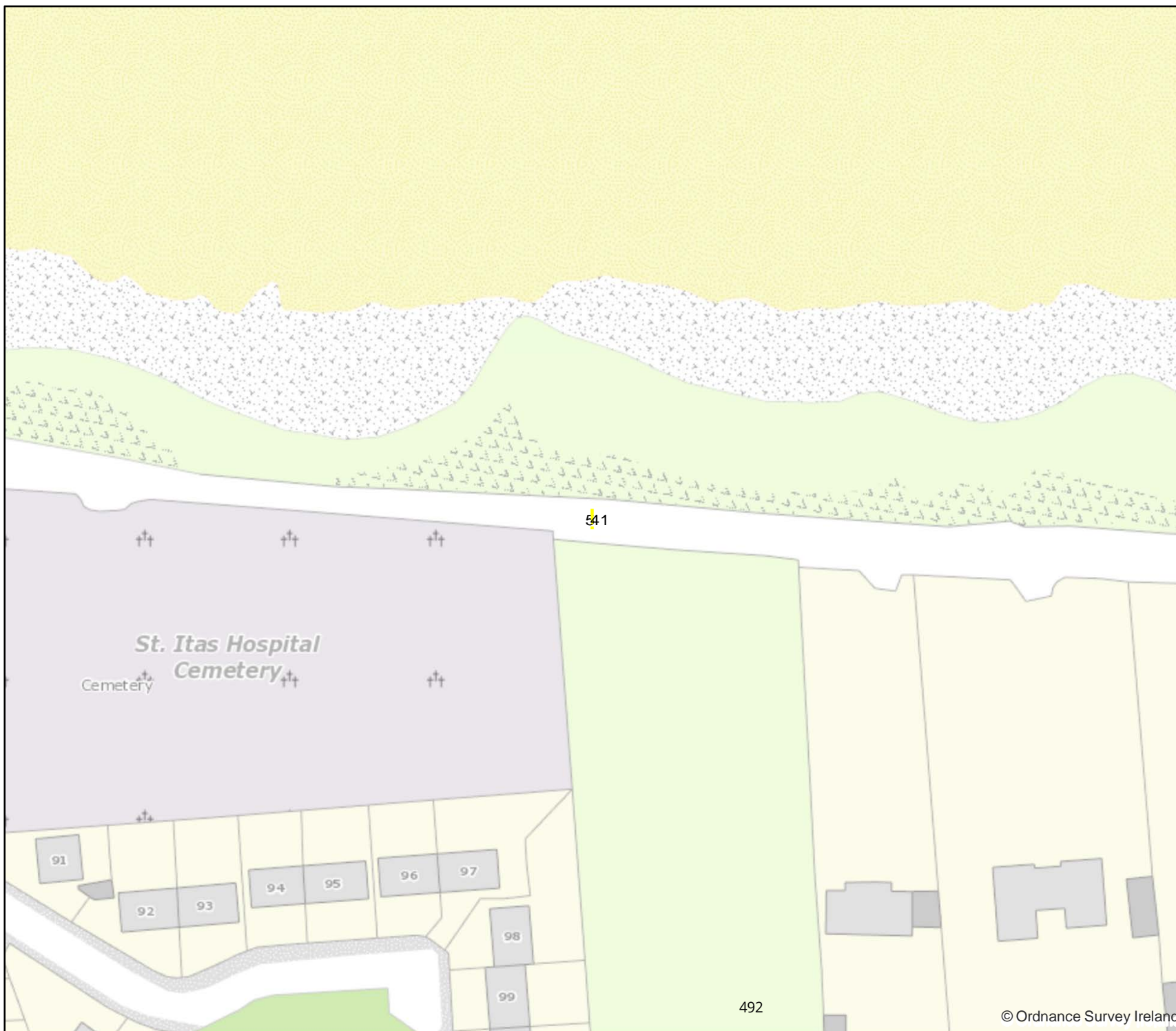
There are no structural remains present to warrant retention in the Record of Protected Structures. Alternative protection for the burial site exists under the National Monuments Acts 1930-2004, as a Record Monument RMP Ref No. DU008-032.

RECOMMENDATION: It is recommended that Burial, Quay Road, Quay (Portraine), Co. Dublin is deleted from the Record of Protected Structures.



Proposed Deletion from Record of Protected Structures

- RPS No. 541
Burial,
Quay Road,
Quay (Portrairie),
Co. Dublin



Architects Department, County Hall,
Main Street, Swords

Date: September 2015 | Scale @ A4:1:1,000

ITM Grid Ref: E725833 N750888

© Ordnance Survey Ireland. All rights reserved.
Licence number 2015/24/CCMA/FingalCountyCouncil

