

Proposed Deletions

ARCHAEOLOGICAL SITES

RPS No. 300 - 349

RPS No.304 Site of Monastic Complex, The Green, Regles (Lusk), Co. Dublin



Other Designations:		Other Details:	
National or Recorded Monument	DU008-010002	Date of Construction	Pre -1700
Architectural Conservation Area	Lusk ACA	Structure Type	Ecclesiastical Site
Ministerial Recommendation under NIAH	Not Applicable	Date of Protection by Fingal County Council	1993 Dublin County Dev. Plan

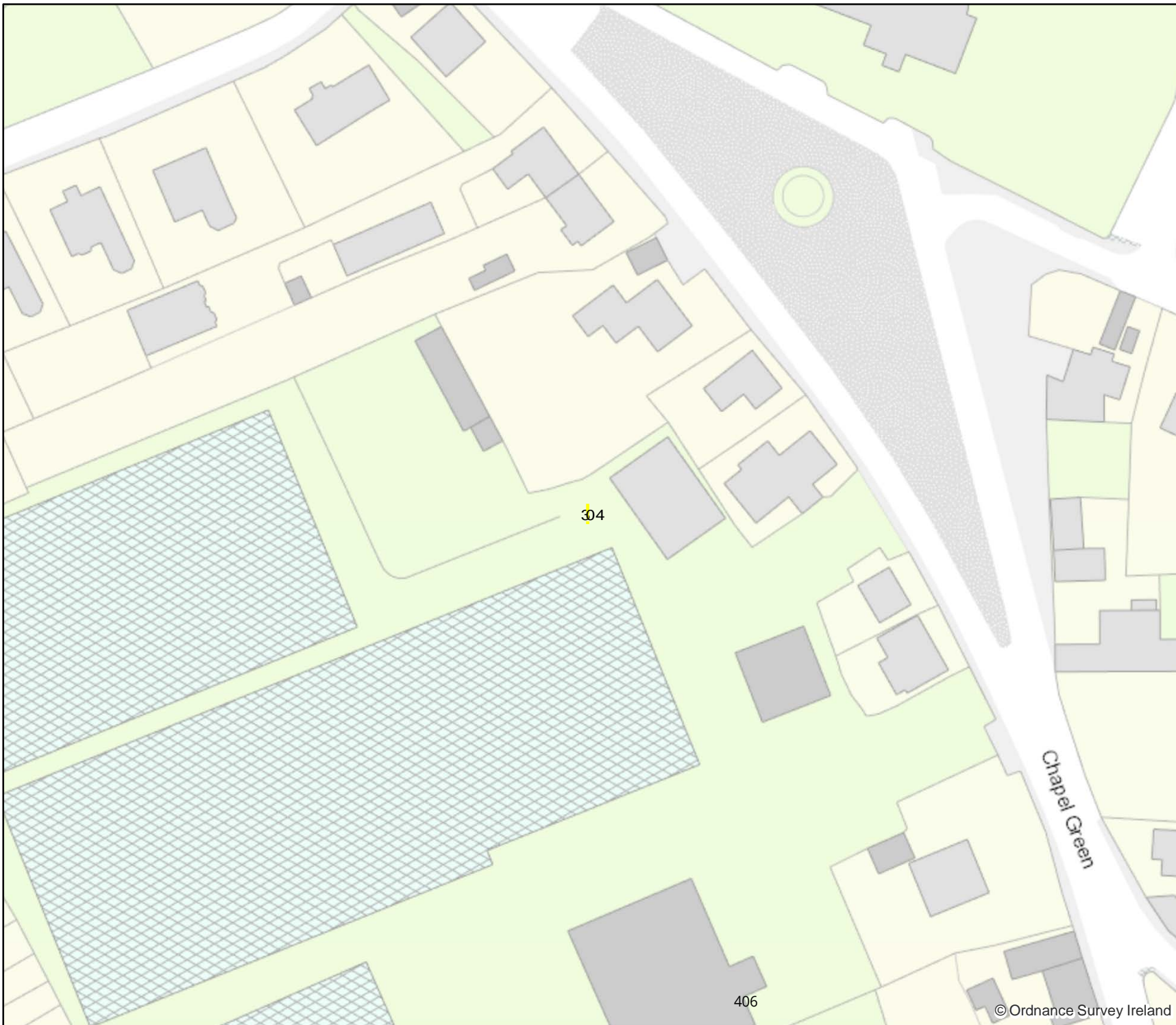
Description

Site of a Monastery, reputed to be the site of St. Mary's Convent founded in 1144 before being transferred to Grace Dieu c.1195.

Appraisal

On the 1837 Ordnance Survey Map the "Site of Old Monastery" is marked at this location which at that time was a field system. The site is now under glasshouses. There are no structural remains present to warrant retention in the Record of Protected Structures. Alternative protection for the site of the monastic complex exists under the National Monuments Acts 1930-2004, as a Record Monument RMP Ref No. DU008-010002.

RECOMMENDATION: It is recommended that Site of Monastic Complex, The Green, Regles (Lusk), Co. Dublin is deleted from the Record of Protected Structures.



Proposed Deletion from Record of Protected Structures

- RPS No. 304
Site of Monastic Complex,
The Green,
Regles,
(Lusk),
Co. Dublin

Architects Department, County Hall,
Main Street, Swords

Date: September 2015 | Scale @ A4:1:1,000

ITM Grid Ref: E721227 N754771

RPS No.307 Enclosure Site, Lusk to Skerries Road, Collinstown, Co. Dublin



Other Designations:		Other Details:	
National or Recorded Monument	DU008-002	Date of Construction	Pre -1700
Architectural Conservation Area	Not Applicable	Structure Type	Enclosure
Ministerial Recommendation under NIAH	Not Applicable	Date of Protection by Fingal County Council	1993 Dublin County Dev. Plan

Description

A circular univallate enclosure with diameter of circa 45m located in farm land.

Appraisal

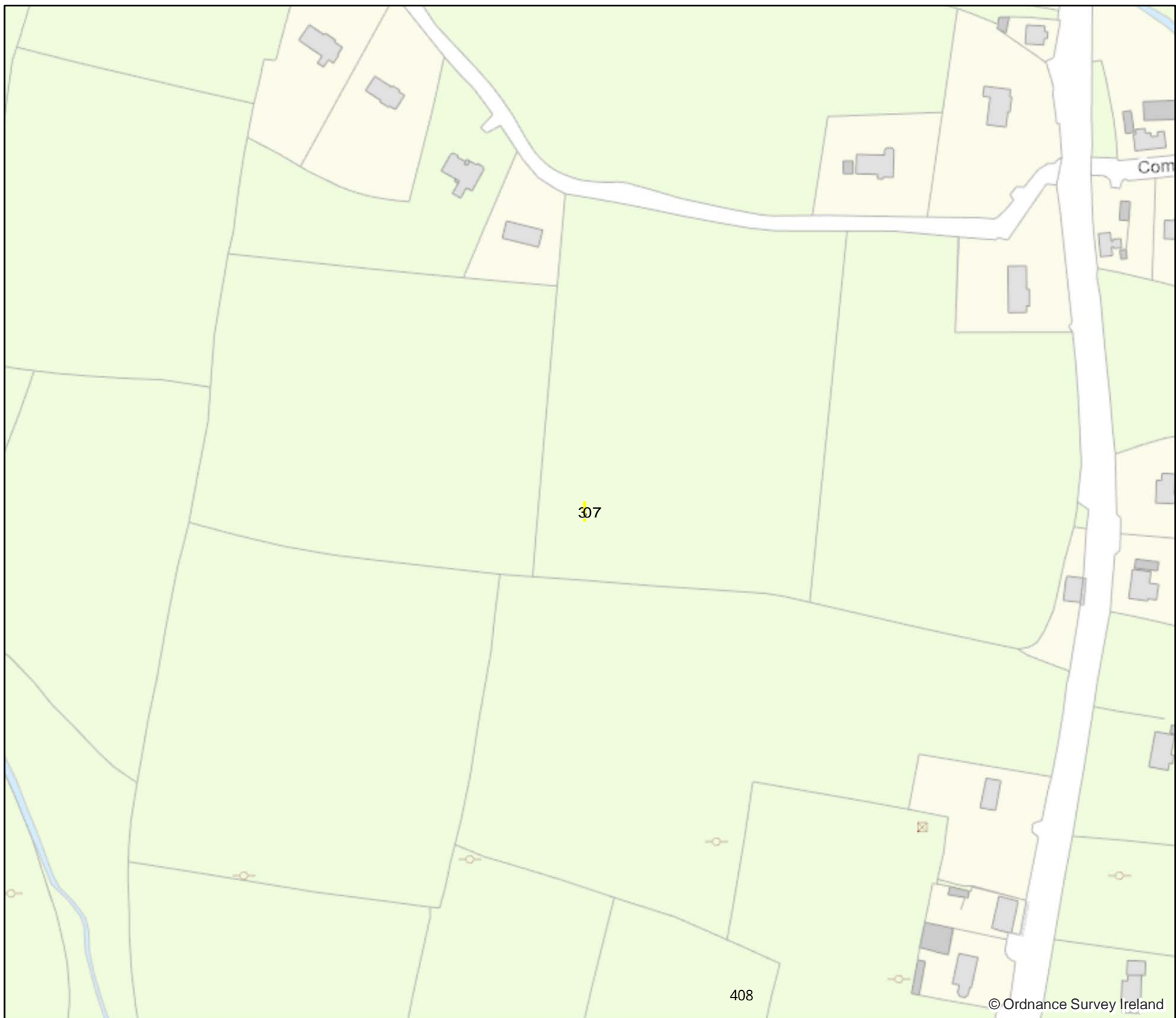
Circular enclosure identified on 1972 aerial photograph. Sub-surface presence confirmed by archaeological excavation in advance of nearby house construction. There are no structural remains present above ground to warrant retention in the Record of Protected Structures. Alternative protection for the enclosure site exists under the National Monuments Acts 1930-2004, as a Record Monument RMP Ref No. DU008-002.

RECOMMENDATION: It is recommended that Enclosure Site, Lusk to Skerries Road, Collinstown, Co. Dublin is deleted from the Record of Protected Structures.



Proposed Deletion from Record of Protected Structures

- RPS No. 307
Enclosure Site,
Lusk to Skerries Road,
Collinstown,
Co. Dublin



Architects Department, County Hall,
Main Street, Swords

Date: September 2015 | Scale @ A4:1:2,500

ITM Grid Ref: E721738 N756211

RPS No.308 Castle Site, Lusk to Skerries Road, Collinstown, Co. Dublin



Other Designations:		Other Details:	
National or Recorded Monument	DU008-001	Date of Construction	Pre -1700
Architectural Conservation Area	Not Applicable	Structure Type	Site of Castle
Ministerial Recommendation under NIAH	Not Applicable	Date of Protection by Fingal County Council	1993 Dublin County Dev. Plan

Description

Site of a castle in a field under tillage.

Appraisal

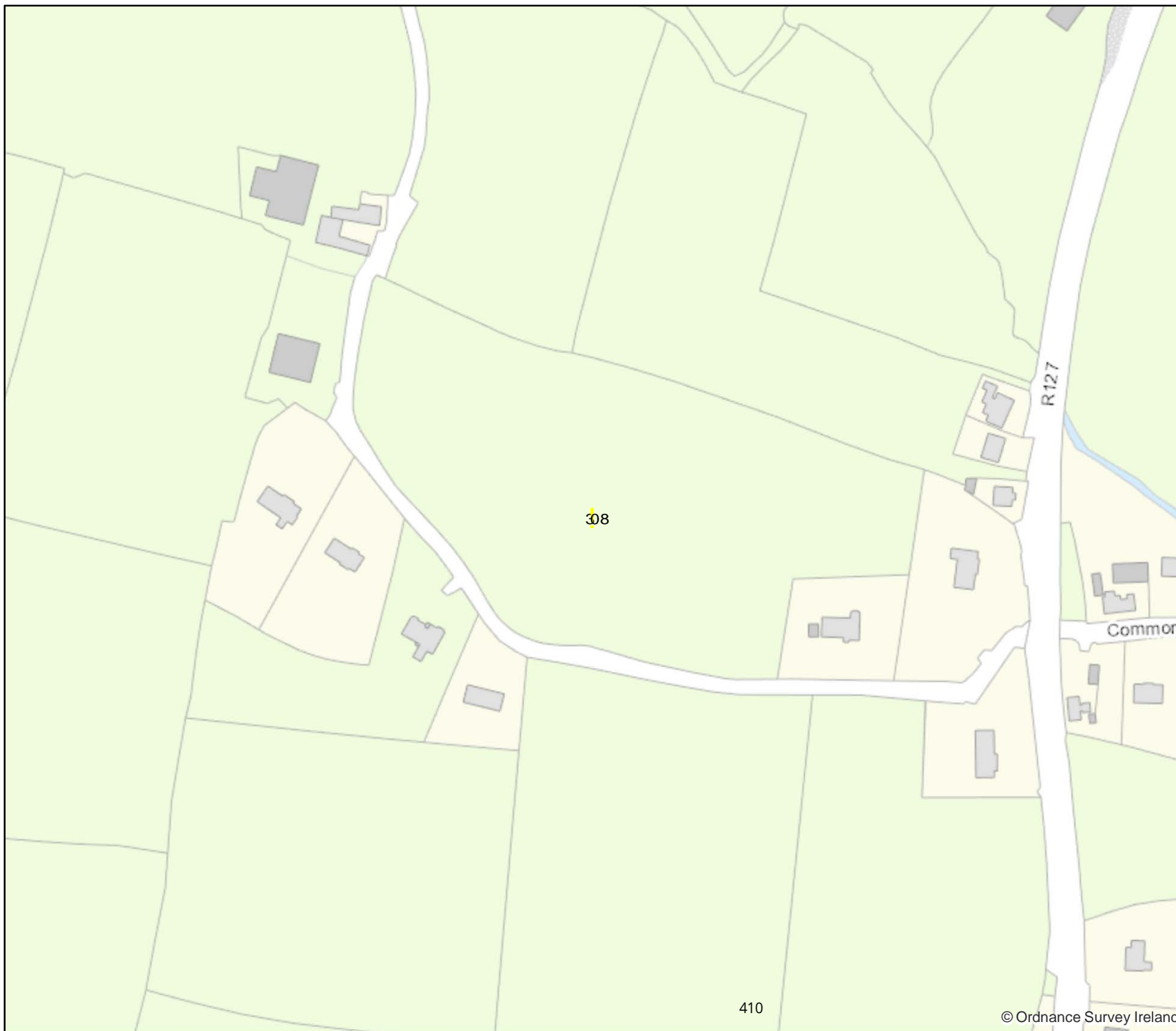
Site named on Duncan's 1821 map, as a castle in ruins. There are no structural remains present above ground to warrant retention in the Record of Protected Structures. Alternative protection for the castle site exists under the National Monuments Acts 1930-2004, as a Record Monument RMP Ref No. DU008-001.

RECOMMENDATION: It is recommended that Castle Site, Lusk to Skerries Road, Collinstown, Co. Dublin is deleted from the Record of Protected Structures.

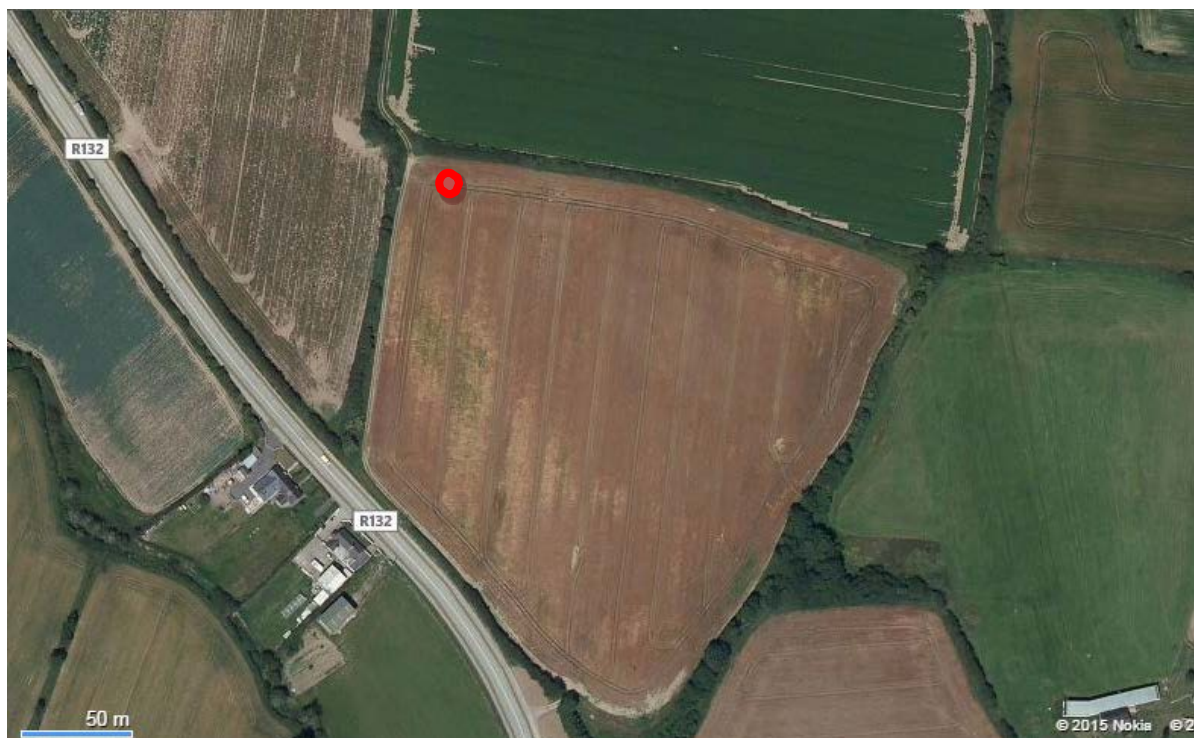


Proposed Deletion from Record of Protected Structures

- RPS No. 308
Castle Site,
Lusk to Skerries Road,
Collinstown,
Co. Dublin



RPS No.310 Mound, Ballough, Co. Dublin



Other Designations:		Other Details:	
National or Recorded Monument	Not Applicable	Date of Construction	Unknown
Architectural Conservation Area	Not Applicable	Structure Type	Unknown
Ministerial Recommendation under NIAH	Not Applicable	Date of Protection by Fingal County Council	1993 Dublin County Dev. Plan

Description

Mound.

Appraisal

There is no entry in the Record of Monuments and Places of a potential archaeological site at this location. There are no surface remains. Therefore this site is of no architectural or archaeological significance to warrant retention on the Record of Protected Structures.

RECOMMENDATION: It is recommended that Mound, Ballough, Co. Dublin is deleted from the Record of Protected Structures.



**Proposed Deletion from
Record of Protected
Structures**


- RPS No. 310
Mound,
Ballough,
Co. Dublin

Architects Department, County Hall,
Main Street, Swords

Date: September 2015 | Scale @ A4:1:2,500

ITM Grid Ref: E720030 N754848

RPS No.316 St. Catherine's Well, Staffordstown, Co. Dublin



Other Designations:		Other Details:	
National or Recorded Monument	DU008-017	Date of Construction	Pre -1700
Architectural Conservation Area	Not Applicable	Structure Type	Holy Well
Ministerial Recommendation under NIAH	Not Applicable	Date of Protection by Fingal County Council	1993 Dublin County Dev. Plan

Description

Site of holy well in corner of field adjoining stream.

Appraisal

Well infilled in the 1950s. There are no structural remains present to warrant retention in the Record of Protected Structures. Alternative protection for St Catherine's well site exists under the National Monuments Acts 1930-2004, as a Record Monument RMP Ref No. DU008-017.

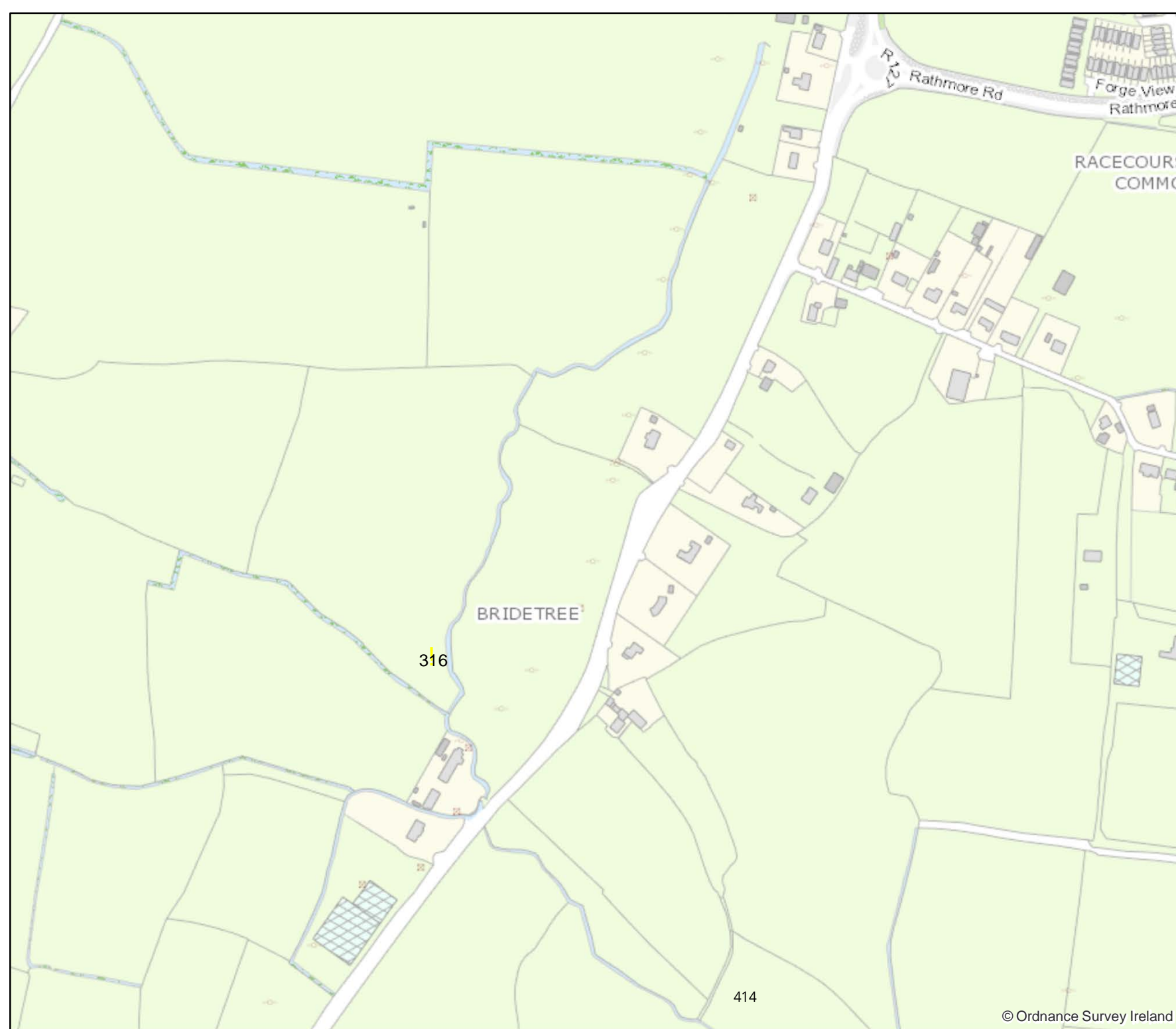
RECOMMENDATION: It is recommended that St. Catherine's Well, Staffordstown, Co. Dublin is deleted from the Record of Protected Structures.



Proposed Deletion from Record of Protected Structures

● RPS No. 316

St. Catherine's Well,
Staffordstown,
Co. Dublin



Architects Department, County Hall,
Main Street, Swords

Date: May 2016

Scale @ A4: 1:5,000

ITM Grid Ref: E721017 N753253

RPS No.317 Bridetree Well, Bridetree, Co. Dublin



Other Designations:		Other Details:	
National or Recorded Monument	DU008-018	Date of Construction	Pre -1700
Architectural Conservation Area	Not Applicable	Structure Type	Holy Well
Ministerial Recommendation under NIAH	Not Applicable	Date of Protection by Fingal County Council	1993 Dublin County Dev. Plan

Description

Site of a natural spring well.

Appraisal

The well was removed during road widening prior to 1958. There are no structural remains present to include in the Record of Protected Structures. Alternative protection for the Bridetree well site exists under the National Monuments Acts 1930-2004, as a Record Monument RMP Ref No. DU008-018.

RECOMMENDATION: It is recommended that Bridetree Well, Bridetree, Co. Dublin is deleted from the Record of Protected Structures.



Proposed Deletion from Record of Protected Structures

- RPS No. 317
Bridetree Well,
Bridetree,
Co. Dublin

Architects Department, County Hall,
Main Street, Swords


Date: September 2015 | Scale @ A4:1:2,500

ITM Grid Ref: E721181 N753152

© Ordnance Survey Ireland. All rights reserved.
Licence number 2015/24/CCMAIFingalCountyCouncil

PROPOSED DELETION FROM RECORD OF PROTECTED STRUCTURES

RPS No.318 Mound & Long Cist, Balleally West, Co. Dublin



Other Designations:		Other Details:	
National or Recorded Monument	DU008 – 019001 + DU008 - 019002	Date of Construction	Pre -1700
Architectural Conservation Area	Not Applicable	Structure Type	Burial Mound
Ministerial Recommendation under NIAH	Not Applicable	Date of Protection by Fingal County Council	1993 Dublin County Dev. Plan

Description

Site of a burial mound that contained cist burials in south-west corner of a field.

Appraisal

A burial mound containing a number of cist burials was excavated in 1958. There are no structural remains present above ground to warrant retention in the Record of Protected Structures. Alternative protection for the mound & long cist site exists under the National Monuments Acts 1930-2004, as a Record Monument RMP Ref Nos. DU008 – 019001 and DU008 – 019002.

RECOMMENDATION: It is recommended that Mound & Long Cist, Balleally West, Co. Dublin is deleted from the Record of Protected Structures.



Proposed Deletion from Record of Protected Structures


- RPS No. 318
Mound and Long Cist,
Balleally West,
Co. Dublin

Architects Department, County Hall,
Main Street, Swords

Date: September 2015 | Scale @ A4:1:2,500

ITM Grid Ref: E721304 N752947

RPS No.320 Burial, Coldwinters, Co. Dublin



Other Designations:		Other Details:	
National or Recorded Monument	DU008-023	Date of Construction	Pre -1700
Architectural Conservation Area	Not Applicable	Structure Type	Burial Site
Ministerial Recommendation under NIAH	Not Applicable	Date of Protection by Fingal County Council	1993 Dublin County Dev. Plan

Description

Site of burial in a field.

Appraisal

Human remains excavated in 1957 by the National Museum of Ireland. There are no structural remains present to warrant retention in the Record of Protected Structures. Alternative protection for the burial site exists under the National Monuments Acts 1930-2004, as a Record Monument RMP Ref No. DU008-023.

RECOMMENDATION: It is recommended that Burial, Coldwinters, Co. Dublin is deleted from the Record of Protected Structures.



Proposed Deletion from Record of Protected Structures

- RPS No. 320
Burial,
Colwinters,
Co. Dublin

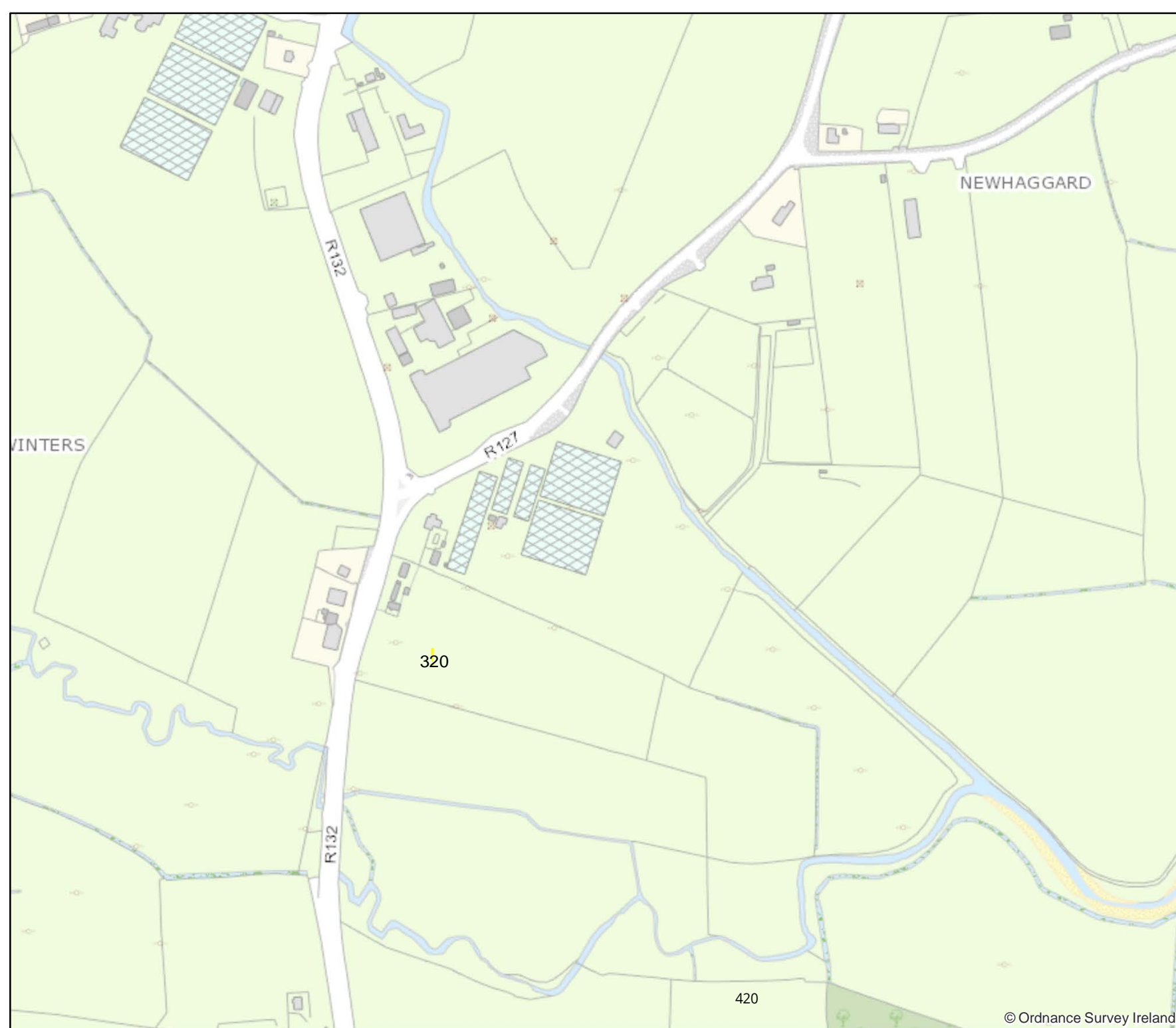
Architects Department, County Hall,
Main Street, Swords

Date: May 2016

Scale @ A4: 1:5,000

ITM Grid Ref: E719902 N751591

© Ordnance Survey Ireland. All rights reserved.
Licence number 2016/24/CCMA/FingalCountyCouncil



RPS No.321 Lady's Well and St. Bridget's Well, Ballyboghil Road, Gracedieu, Co. Dublin

Ladyswell

St Bridget's Well

Other Designations:		Other Details:	
National or Recorded Monument	DU007 - 015004 + DU007 - 015003	Date of Construction	Pre -1700
Architectural Conservation Area	Not Applicable	Structure Type	Sites
Ministerial Recommendation under NIAH	Not Applicable	Date of Protection by Fingal County Council	1993 Dublin County Dev. Plan

Description

Site of Ladys Well is to south of the site of Grace Dieu nunnery. The site of St. Bridget's Well is north of house.

Appraisal

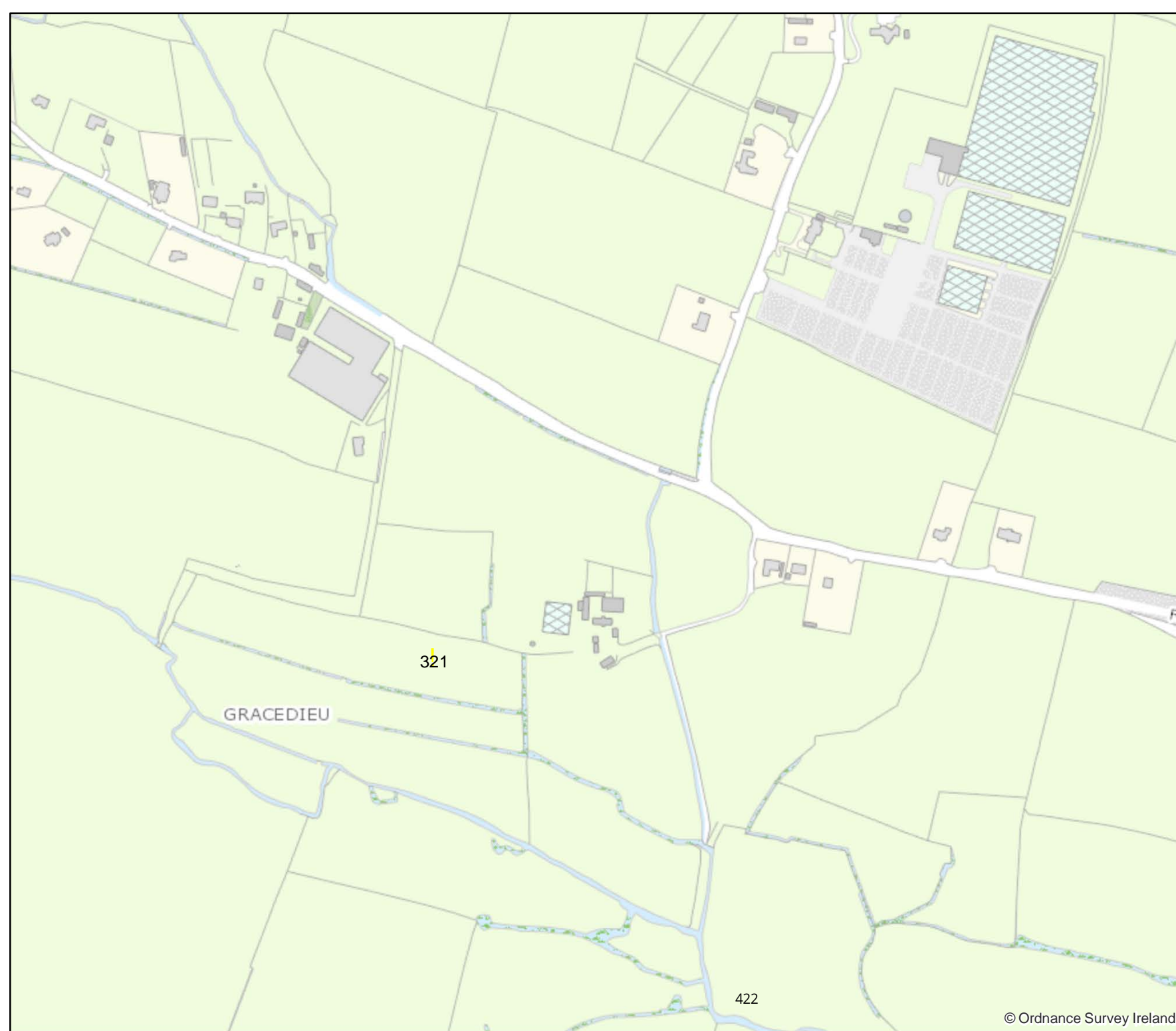
Both wells were backfilled prior to 1975. There are no structural remains present to warrant retention in the Record of Protected Structures. Alternative protection for the Ladyswell & St Bridget's well sites exists under the National Monuments Acts 1930-2004, as a Record Monument RMP Ref Nos. DU007 - 015003 + DU007 - 015004.

RECOMMENDATION: It is recommended that Lady's Well and St. Bridget's Well, Ballyboghil Road, Gracedieu, Co. Dublin is deleted from the Record of Protected Structures.



Proposed Deletion from Record of Protected Structures

- RPS No. 321
Lady's Well &
St. Bridget's Well,
Gracedieu,
Co. Dublin



Architects Department, County Hall,
Main Street, Swords

Date: May 2016

Scale @ A4: 1:5,000

ITM Grid Ref: E717941 N752426

RPS No.323 St. Bridget's Well, off Baldurgan Lane, Baldurgan, Co. Dublin



Other Designations:		Other Details:	
National or Recorded Monument	DU007-016	Date of Construction	Pre -1700
Architectural Conservation Area	Not Applicable	Structure Type	Holy Well
Ministerial Recommendation under NIAH	Not Applicable	Date of Protection by Fingal County Council	1993 Dublin County Dev. Plan

Description

Natural spring well forming circular pool in a hollow in a field.

Appraisal

There are no structural remains present to warrant retention in the Record of Protected Structures. Alternative protection for St Bridget's well site exists under the National Monuments Acts 1930-200, as a Record Monument RMP Ref No. DU007-016.

RECOMMENDATION: It is recommended that St. Bridget's Well, off Baldurgan Lane, Baldurgan, Co. Dublin is deleted from the Record of Protected Structures.




Proposed Deletion from Record of Protected Structures

- RPS No. 323
St. Bridget's Well,
off Baldurgan Lane,
Baldurgan,
Co. Dublin



RPS No.324 Mound, Naul Road, Belinstown/Skidoo, Co. Dublin



Other Designations:		Other Details:	
National or Recorded Monument	DU007-017	Date of Construction	Pre -1700
Architectural Conservation Area	Not Applicable	Structure Type	Earthwork
Ministerial Recommendation under NIAH	Not Applicable	Date of Protection by Fingal County Council	1993 Dublin County Dev. Plan

Description

Site of a mound in south-west corner of field.

Appraisal

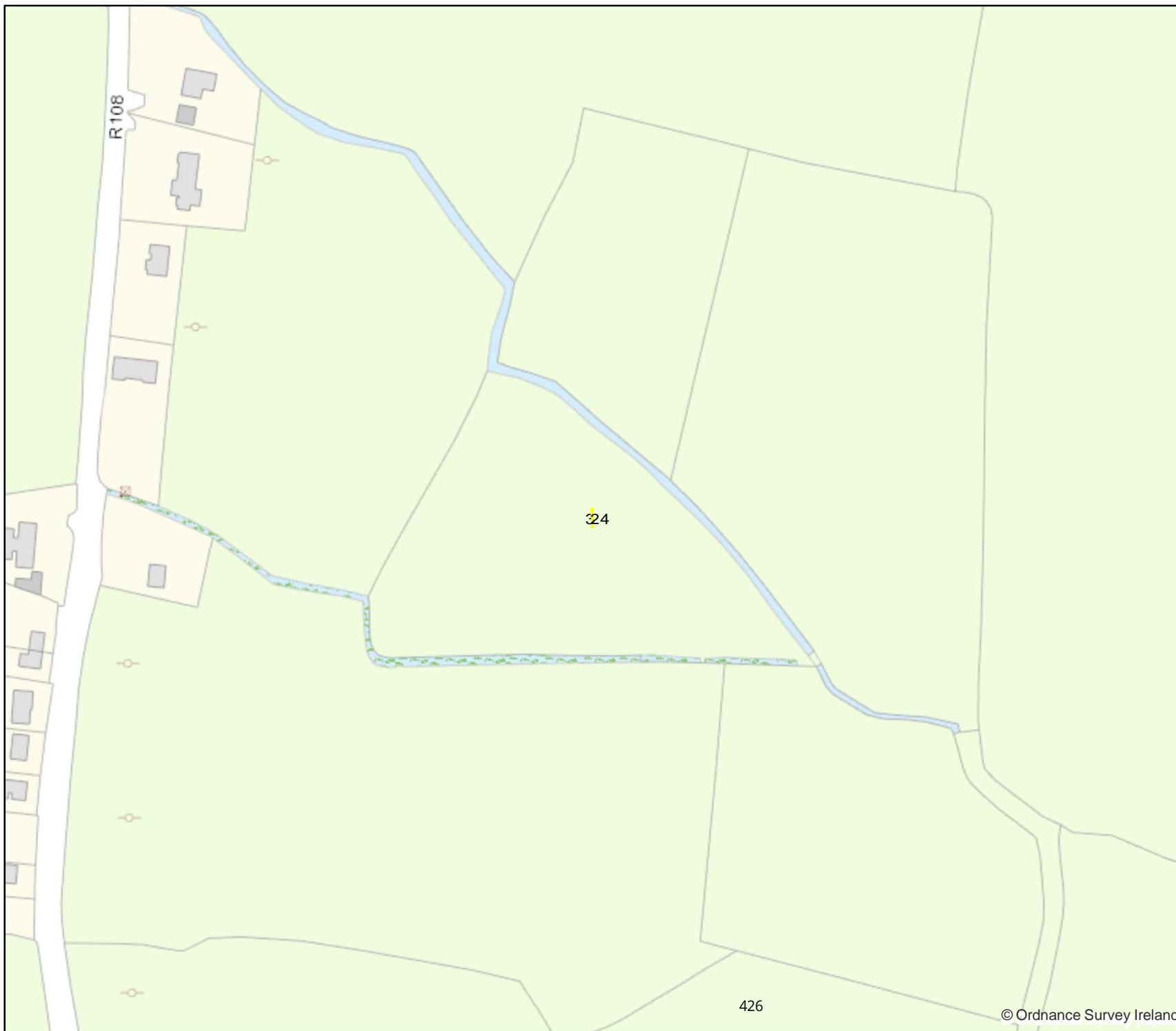
Site identified from 'moat' marked on Duncan's map of 1821 but has subsequently been ploughed out. There are no structural remains present above ground to warrant retention in the Record of Protected Structures. Alternative protection for the mound exists under the National Monuments Acts 1930-2004, as a Record Monument RMP Ref No. DU007-017.

RECOMMENDATION: It is recommended that Mound, Naul Road, Belinstown/Skidoo, Co. Dublin is deleted from the Record of Protected Structures.



Proposed Deletion from Record of Protected Structures

- RPS No. 324
Mound,
Naul Road,
Belinstown/Skidoo
Co. Dublin




Architects Department, County Hall,
Main Street, Swords

Date: September 2015 | Scale @ A4:1:2,500

ITM Grid Ref: E715031 N751318

© Ordnance Survey Ireland. All rights reserved.
Licence number 2015/24/CCMAIFingalCountyCouncil

RPS No.343 Ringfort Site Possible, Lissenhall Great, Co. Dublin



Other Designations:		Other Details:	
National or Recorded Monument	DU012-015	Date of Construction	Pre -1700
Architectural Conservation Area	Not Applicable	Structure Type	Enclosure
Ministerial Recommendation under NIAH	Not Applicable	Date of Protection by Fingal County Council	1993 Dublin County Dev. Plan

Description

Site of ringfort to north of walled garden of Lissenhall House.

Appraisal

Site identified on the 1st Edition Ordnance Survey (1837) as ‘site of fort’. There are no structural remains present to warrant retention in the Record of Protected Structures. Alternative protection for the Ringfort site exists under the National Monuments Acts 1930-2004, as a Recorded Monument RMP Ref No. DU012-015.

RECOMMENDATION: It is recommended that Ringfort Site Possible, Lissenhall Great, Co. Dublin is deleted from the Record of Protected Structures.



Proposed Deletion from Record of Protected Structures

- RPS No. 343
Ringfort Site Possible,
Lissenhall Great,
Co. Dublin

Architects Department, County Hall,
Main Street, Swords

Date: September 2015 | Scale @ A4:1:2,500

ITM Grid Ref: E719164 N748113

