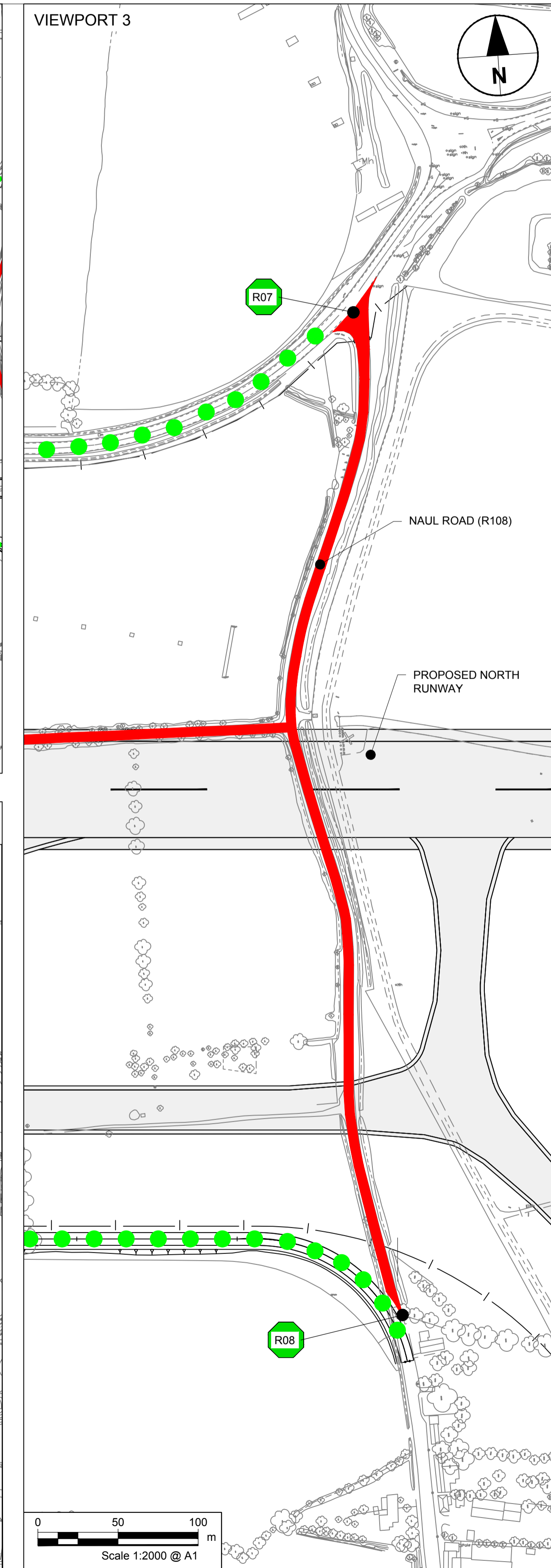
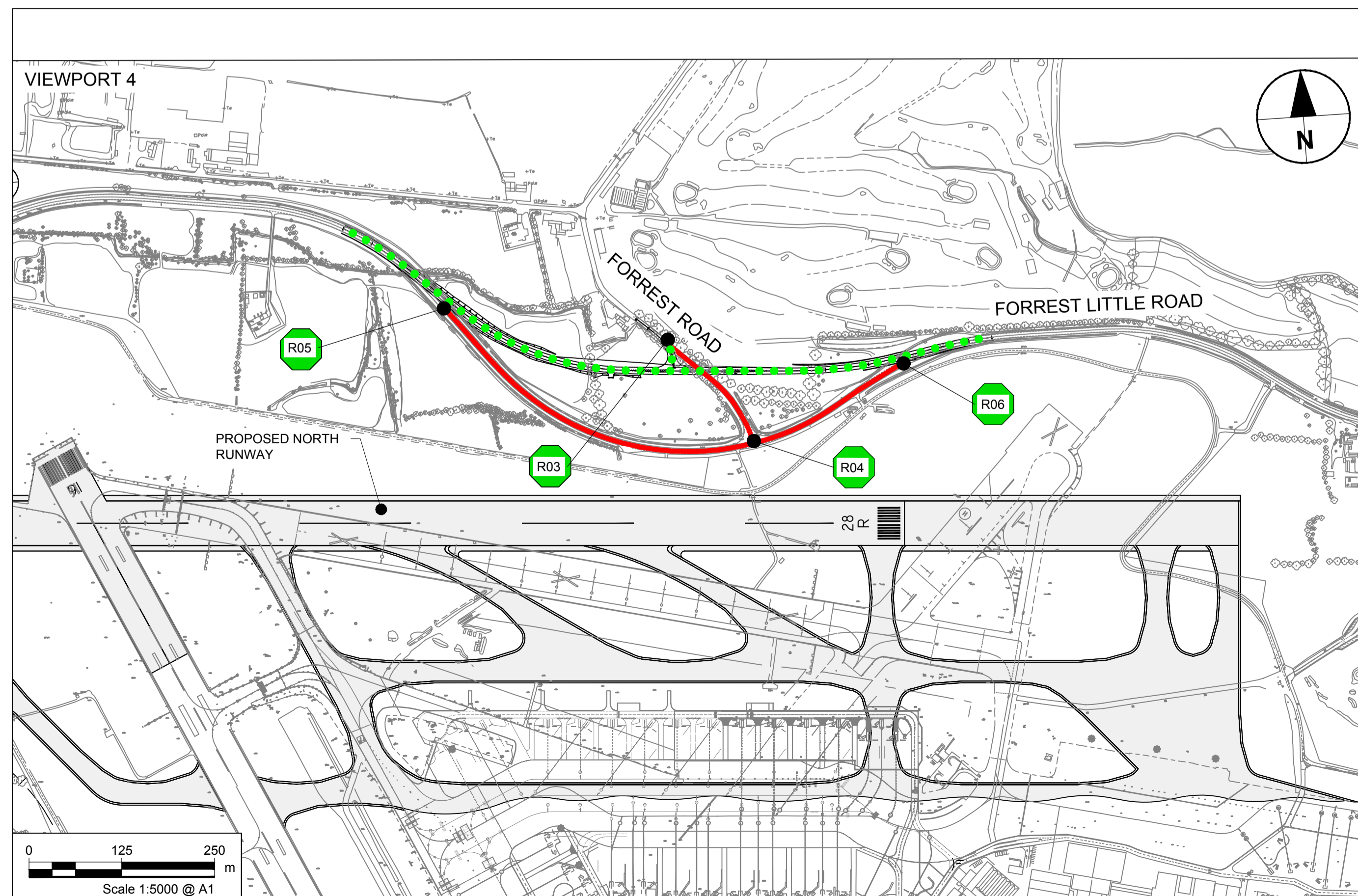
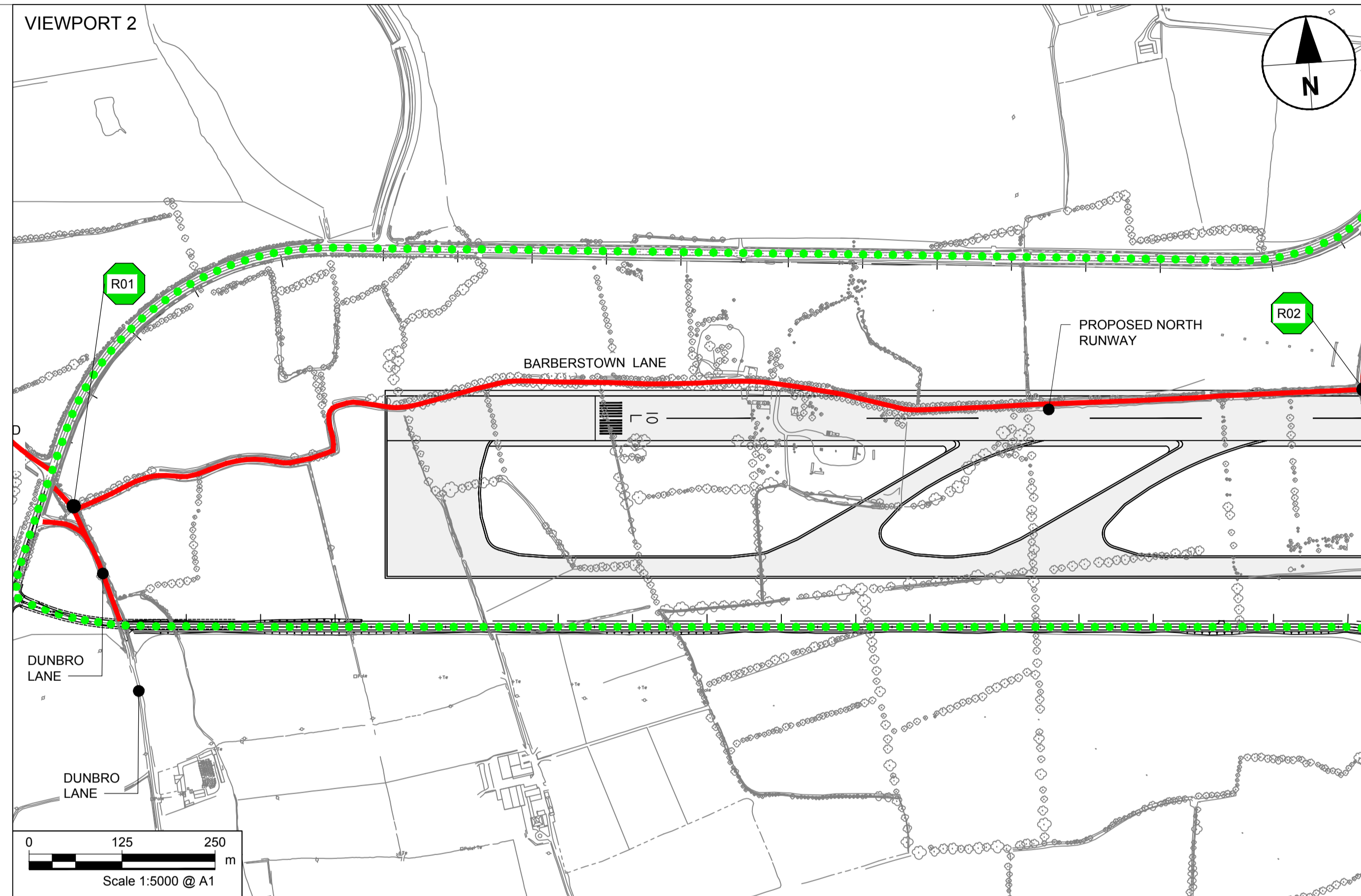
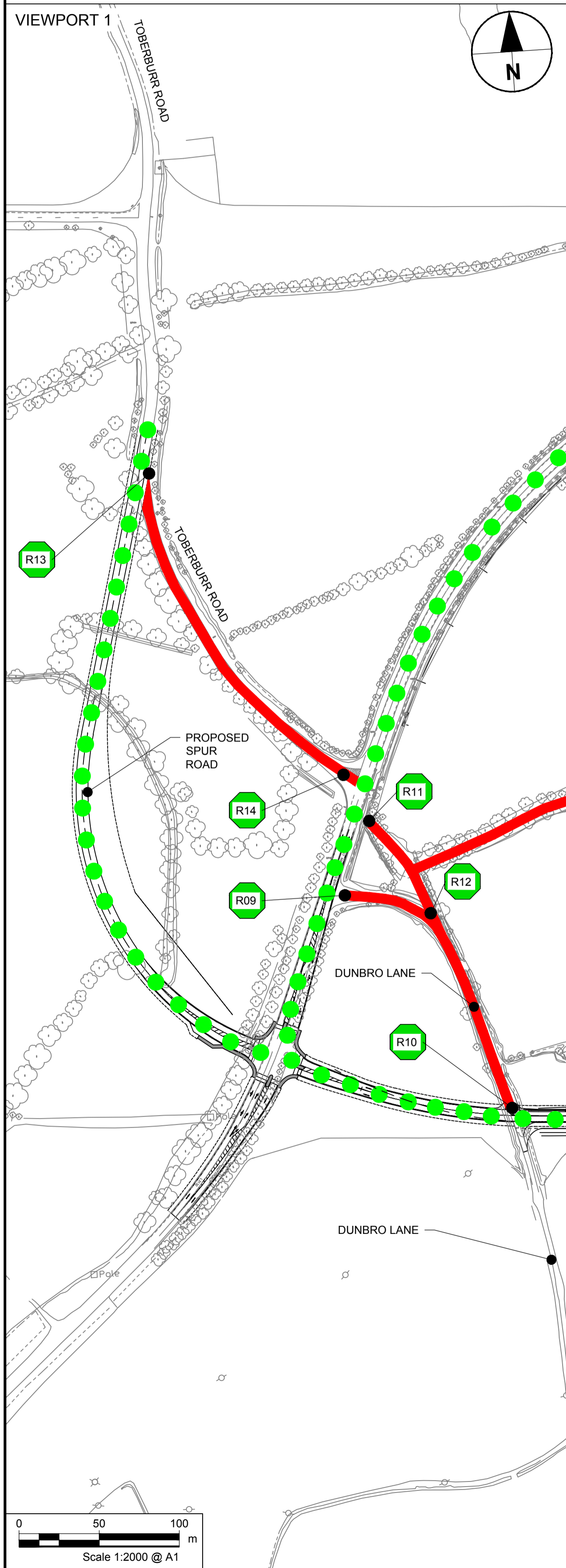




PROPOSED EXTINGUISHMENT OF THE PUBLIC RIGHT OF WAY OVER BARBERSTOWN LANE AND PARTS OF FORREST ROAD, FORREST LITTLE ROAD, NAUL ROAD (R108), DUNBRO LANE AND TOBERBURR ROAD AT KINGSTOWN



NOTE
THIS DRAWING IS TO BE READ IN CONJUNCTION
WITH DRG 60489655-SHT-050-0000-CH-0050

LEGEND
 RIGHT OF WAY TO BE EXTINGUISHED
 EXTENT OF ROAD CLOSURE
 ALTERNATIVE ROUTE

Rev	Date	Detail	Made	Chk'd	App'd
Status: FOR INFORMATION					
Client: FINGAL COUNTY COUNCIL					
Project: DUBLIN AIRPORT NORTH RUNWAY					
Title: PROPOSED EXTINGUISHMENT OF THE PUBLIC RIGHT OF WAY OVER BARBERSTOWN LANE AND PARTS OF FORREST ROAD, FORREST LITTLE ROAD, NAUL ROAD (R108), DUNBRO LANE AND TOBERBURR ROAD AT KINGSTOWN					
Design: AD	CAD: DA				
Chk'd: GY	App'd: CA				
Date: 10.05.2016	Scale: AS SHOWN				
AECOM					
Adelphi Plaza, Georges Street Upper, Tel: +353 (0) 1 238 3100 Dun Laoghaire, County Dublin Ireland www.aecom.com					
Project No. R15100-110-050	Drwg No. 60489655-SHT-050-0000-CH-0051	Stat.	Rev.		
			A		