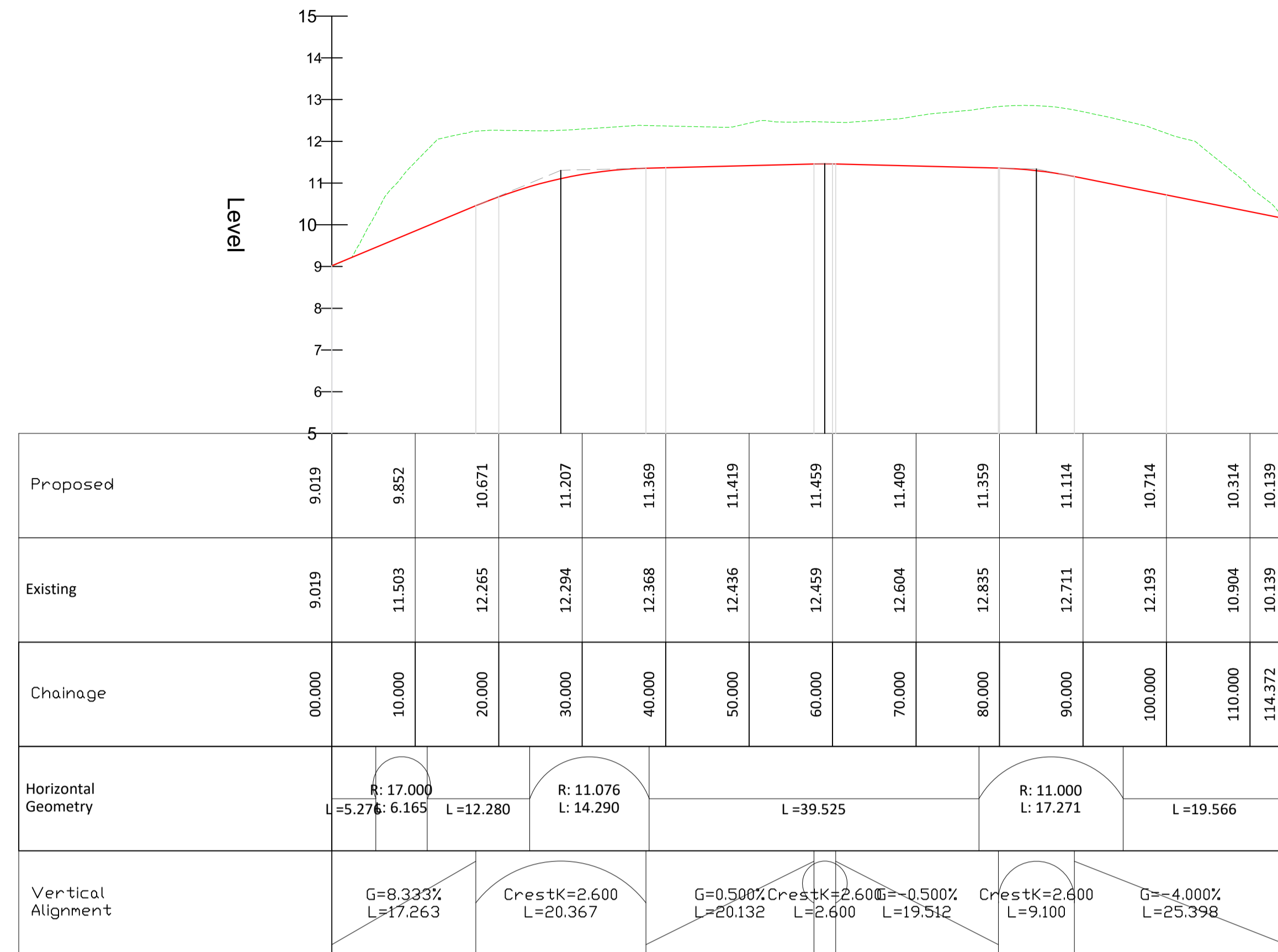


GENERAL NOTES:

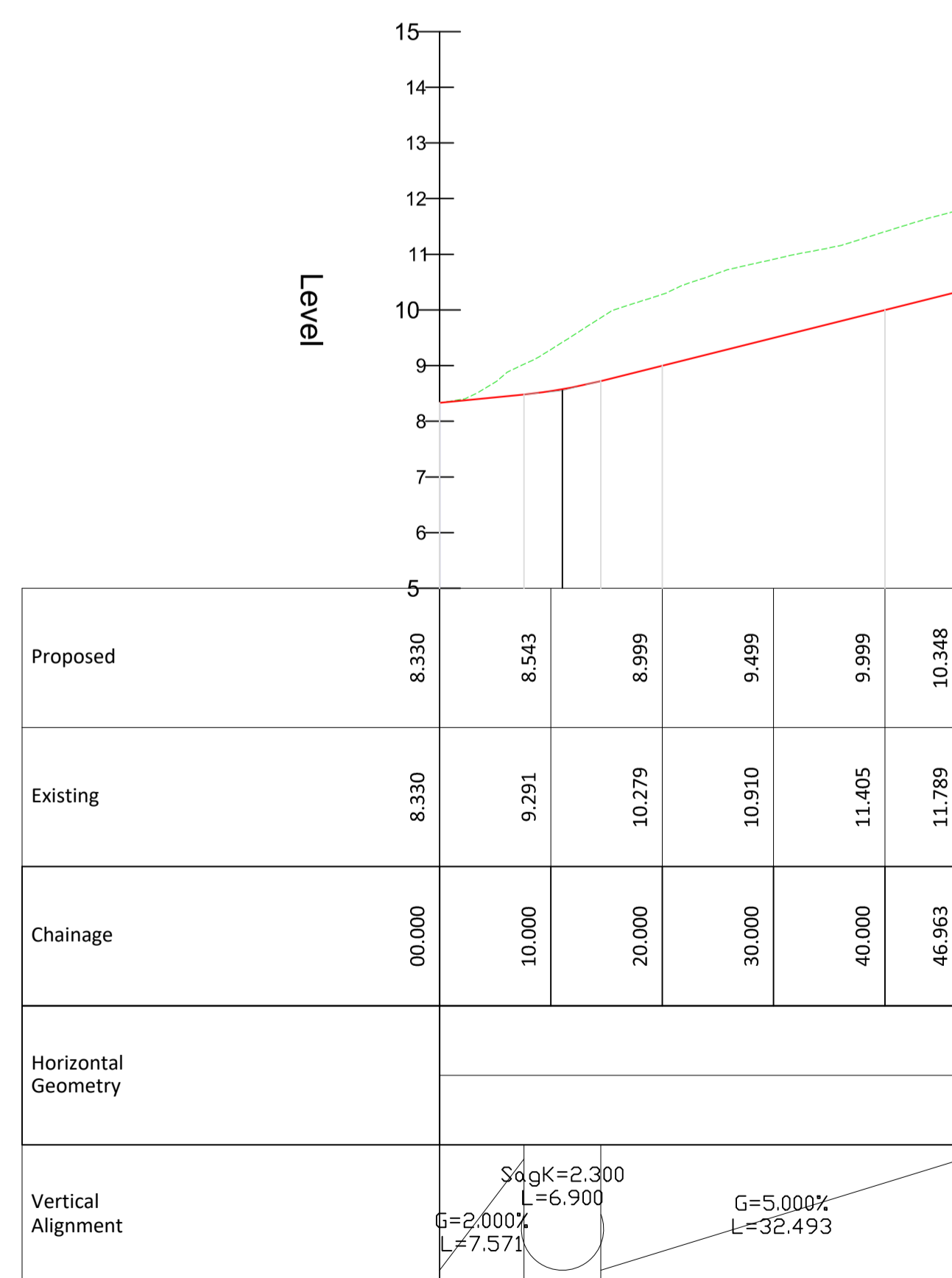
1. ALL DIMENSIONS AND LEVELS TO BE VERIFIED ON SITE PRIOR TO COMMENCEMENT OF THE WORKS. ANY DISCREPANCIES TO BE REPORTED TO THE ENGINEER.
2. THIS DRAWING IS TO BE READ IN CONJUNCTION WITH THE RELEVANT ARCHITECT'S AND OTHER STRUCTURAL AND CIVIL DRAWINGS.

LEGEND

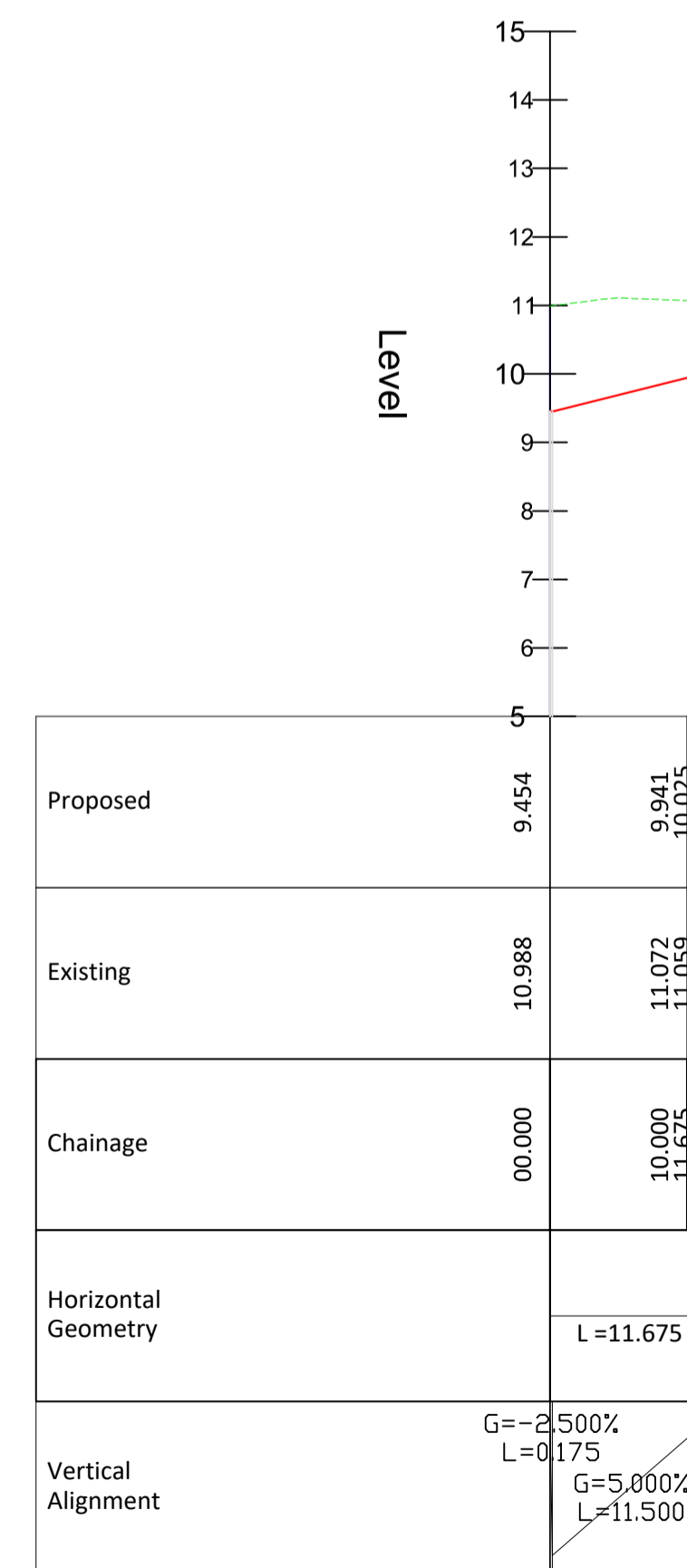
	EXISTING GROUND LEVEL
	PROPOSED GROUND LEVEL



ROAD LONGSECTION SITE A
 Hz SCALE 1:500
 Vt SCALE 1:100



ROAD LONGSECTION SITE B
 Hz SCALE 1:500
 Vt SCALE 1:100



ROAD LONGSECTION SITE B (TURNING HEAD)
 Hz SCALE 1:500
 Vt SCALE 1:100

REV	DATE	DESCRIPTION	BY	APPR
A	22.08.23	INTERNAL CONSULTATION	SM	MK

DRAWING STATUS:
INTERNAL CONSULTATION

CLIENT:
 FINGAL COUNTY COUNCIL

JOB DESCRIPTION:
 PROPOSED 14NO. UNIT HOUSING DEVELOPMENT, MOURNE VIEW, SKERRIES

DRAWING TITLE:
 PROPOSED ROAD LONGSECTIONS

PROJECT No.: P-3716 **DRAWING No.:** C-05
REV. No.: A

SCALE: AS SHOWN **SHEET:** A1 **DATE:** 01.08.23

DRAWN BY: SM **CHECKED BY:** MK **APPROVED BY:** PMCM

McMahon Associates
 Consulting Civil & Structural Engineers, Project Managers
 Environmental Engineers, PSDP & Traffic Engineers
 The Mill Building, Newtown Link Road, Greenhills, Drogheda, Co. Louth
 t: 041 2137 050 e: info@mcMahonengineers.com