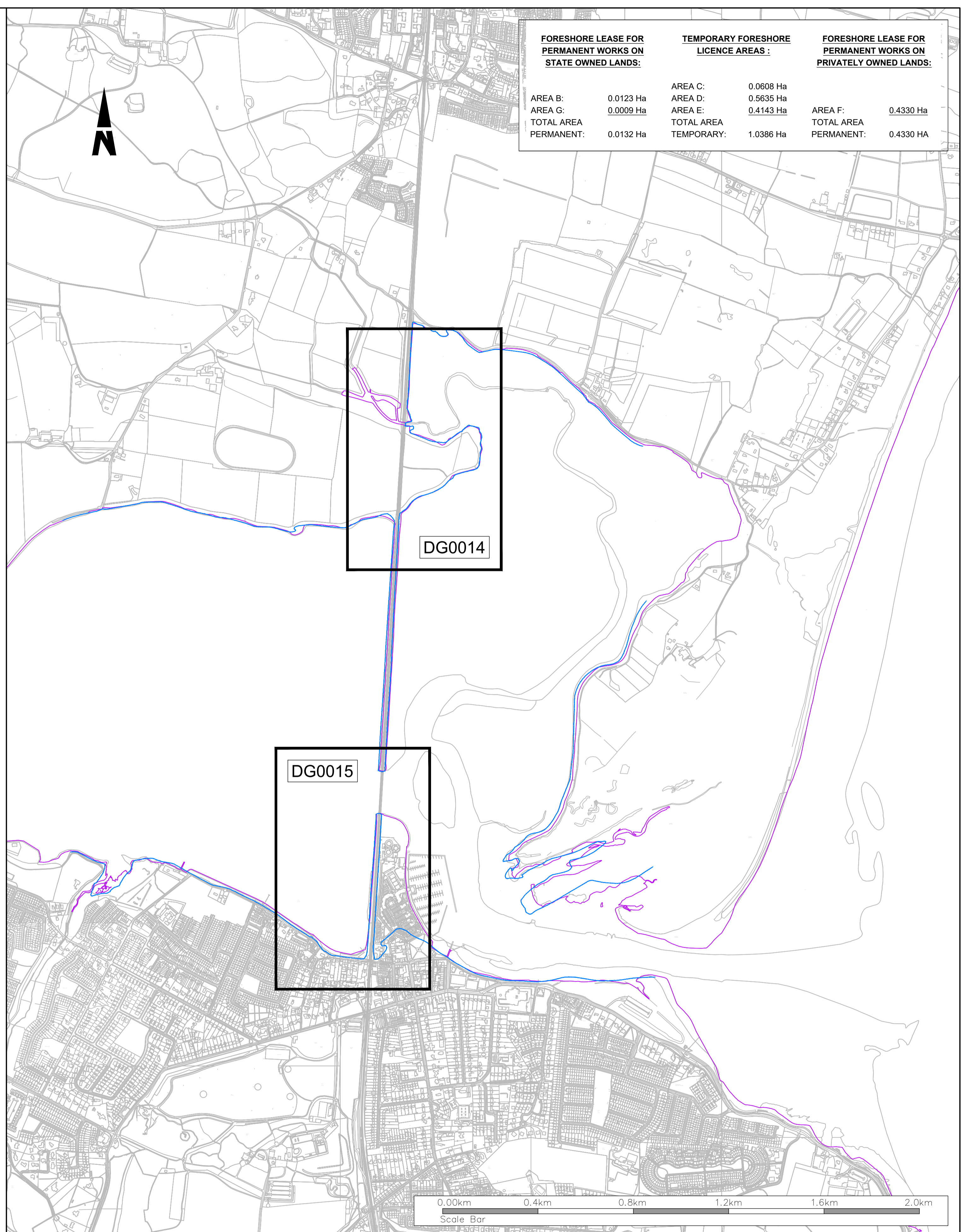
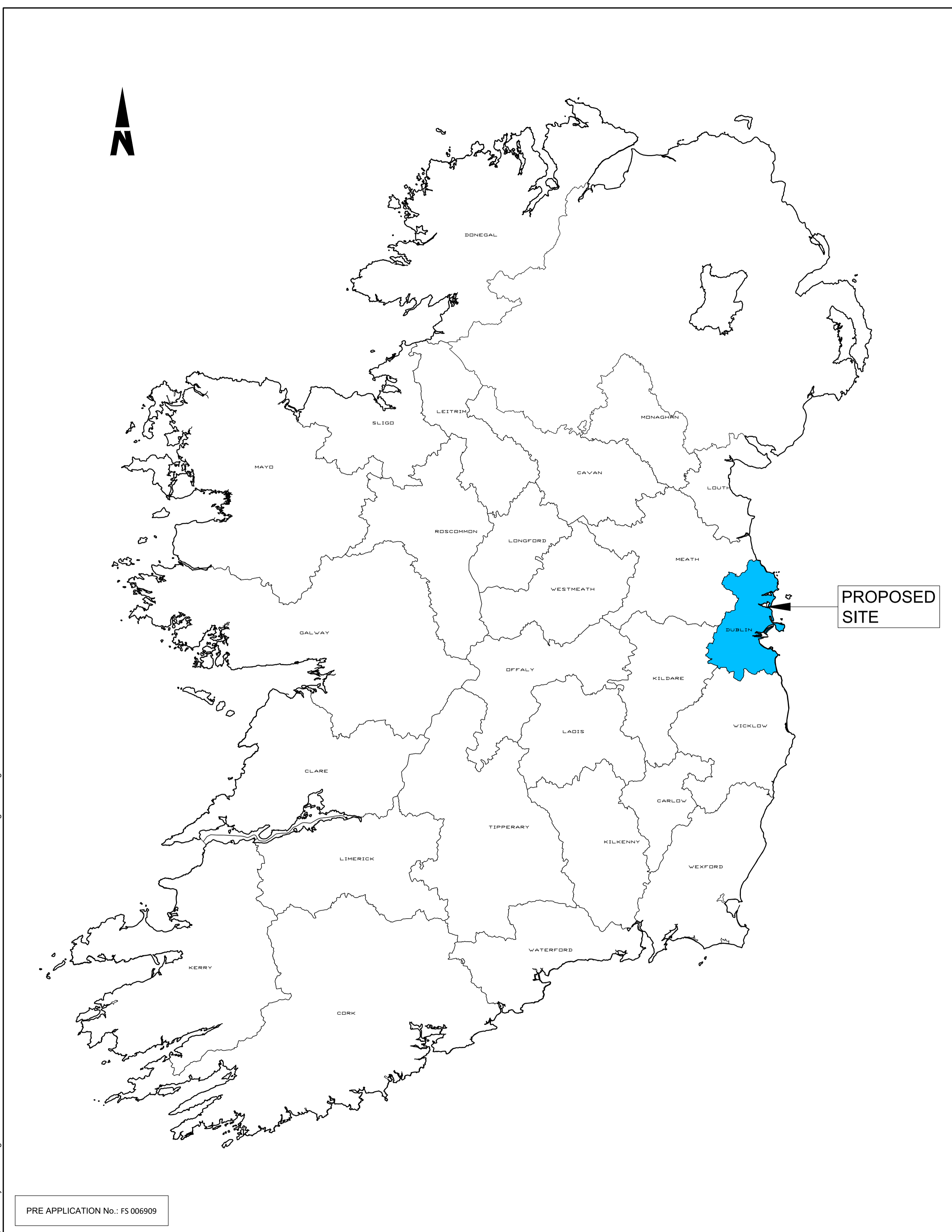


FORESHORE LEASE FOR PERMANENT WORKS ON STATE OWNED LANDS:		TEMPORARY FORESHORE LICENCE AREAS :		FORESHORE LEASE FOR PERMANENT WORKS ON PRIVATELY OWNED LANDS:	
AREA B:	0.0123 Ha	AREA C:	0.0608 Ha	AREA F:	0.4330 Ha
AREA G:	0.0009 Ha	AREA D:	0.5635 Ha	TOTAL AREA	0.4330 HA
TOTAL AREA	0.0132 Ha	AREA E:	0.4143 Ha	PERMANENT:	
PERMANENT:		TOTAL AREA	1.0386 Ha	TEMPORARY:	



PRE APPLICATION No.: FS 006909

**Comhairle Contae Fhine Gall**  
Fingal County Council

Ordnance Survey Ireland Licence No. CYAL50173842  
© Ordnance Survey Ireland/Government of Ireland

**General Notes**

(i) Hard copies, dwf and pdf will form a controlled issue of the drawing. All other formats (dwg etc.) are deemed to be an uncontrolled issue and any work carried out based on these files is at the recipient's own risk. RPS will not accept any responsibility for any errors from the use of these files, either by human error or by the recipient, listing of the un-dimensioned measurements, compatibility with the recipient's software, and any errors arising when these files are used to aid the recipient's drawing production, or setting out on site.

(ii) DO NOT SCALE, use figured dimensions only.

(iii) This drawing is the property of RPS, it is a project confidential classified document. It must not be copied used or its contents divulged without prior written consent. The needs and expectations of client and RPS must be considered when working with this drawing.

(iv) Information including topographical survey, geotechnical investigation and utility detail used in the design have been provided by others.

(v) All Levels refer to Ordnance Survey Datum, Malin Head.

Rev	Date	By	App	Amendment / Issue
P01	23/02/23	RPS	MN	ISSUED FOR INFORMATION

**RPS** MAKING COMPLEX EASY

West Pier  
Business Campus  
Dun Laoghaire  
Co. Dublin A96 N6T7

T +353 (0)1 4882900  
W www.rpsgroup.com/ireland  
E ireland@rpsgroup.com

Model File Identifier

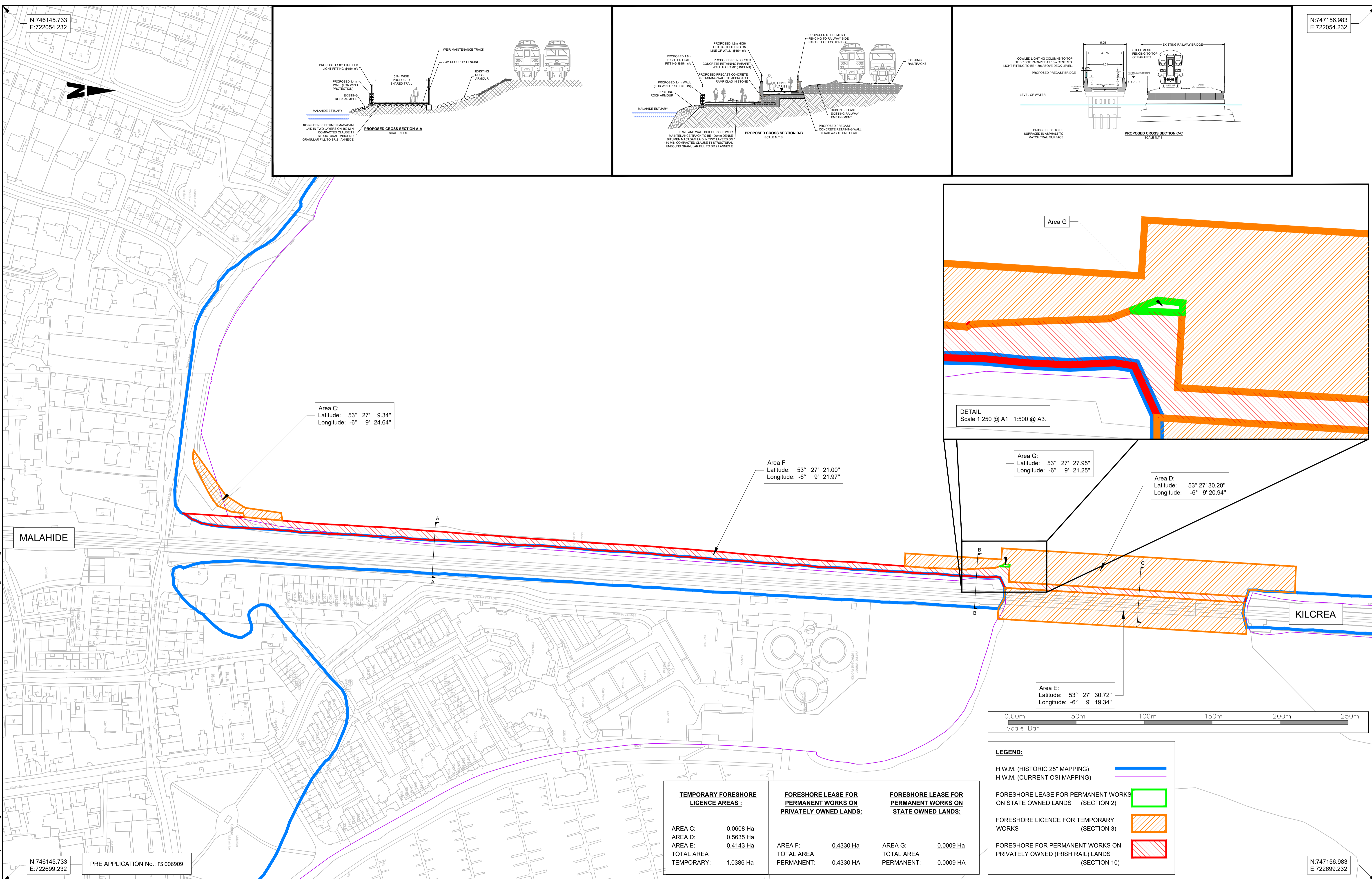
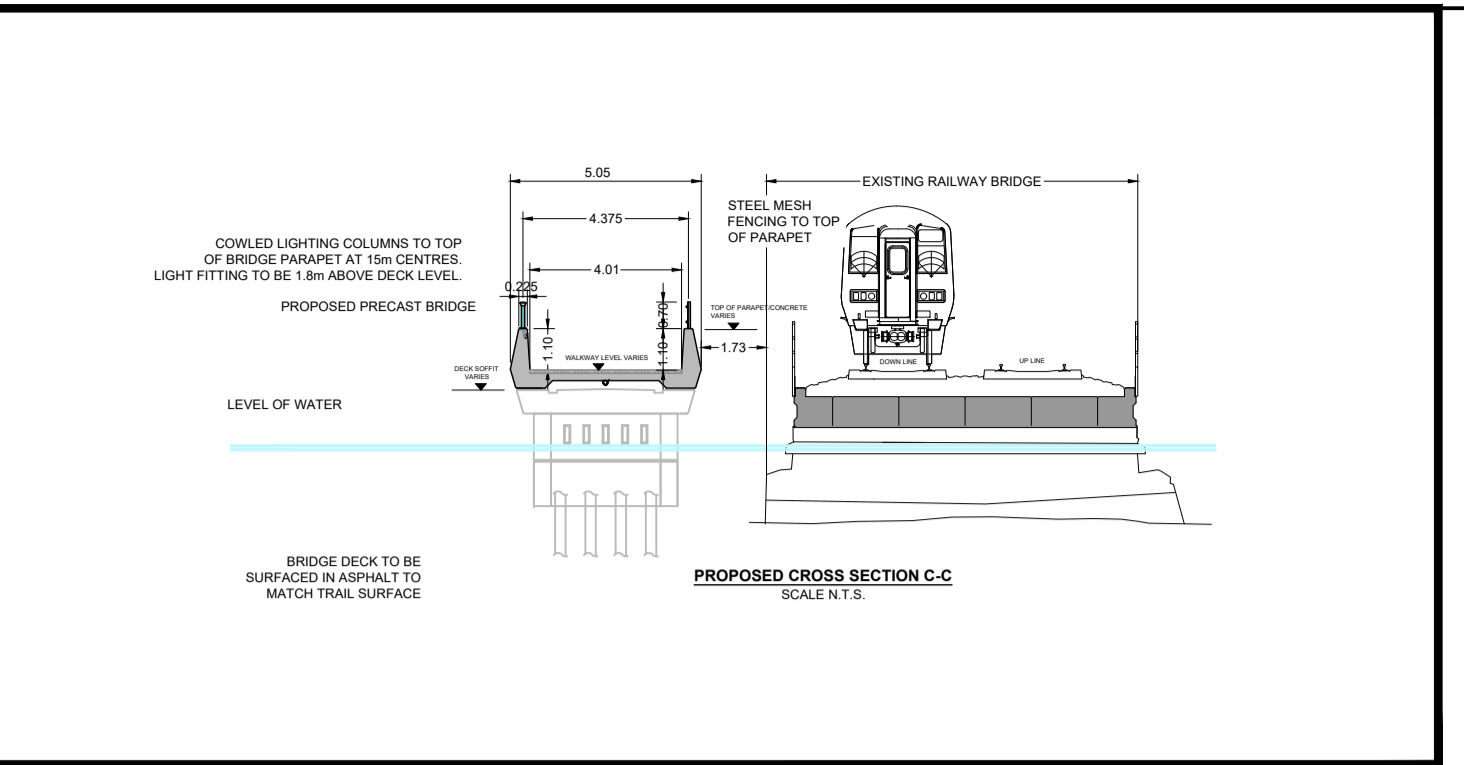
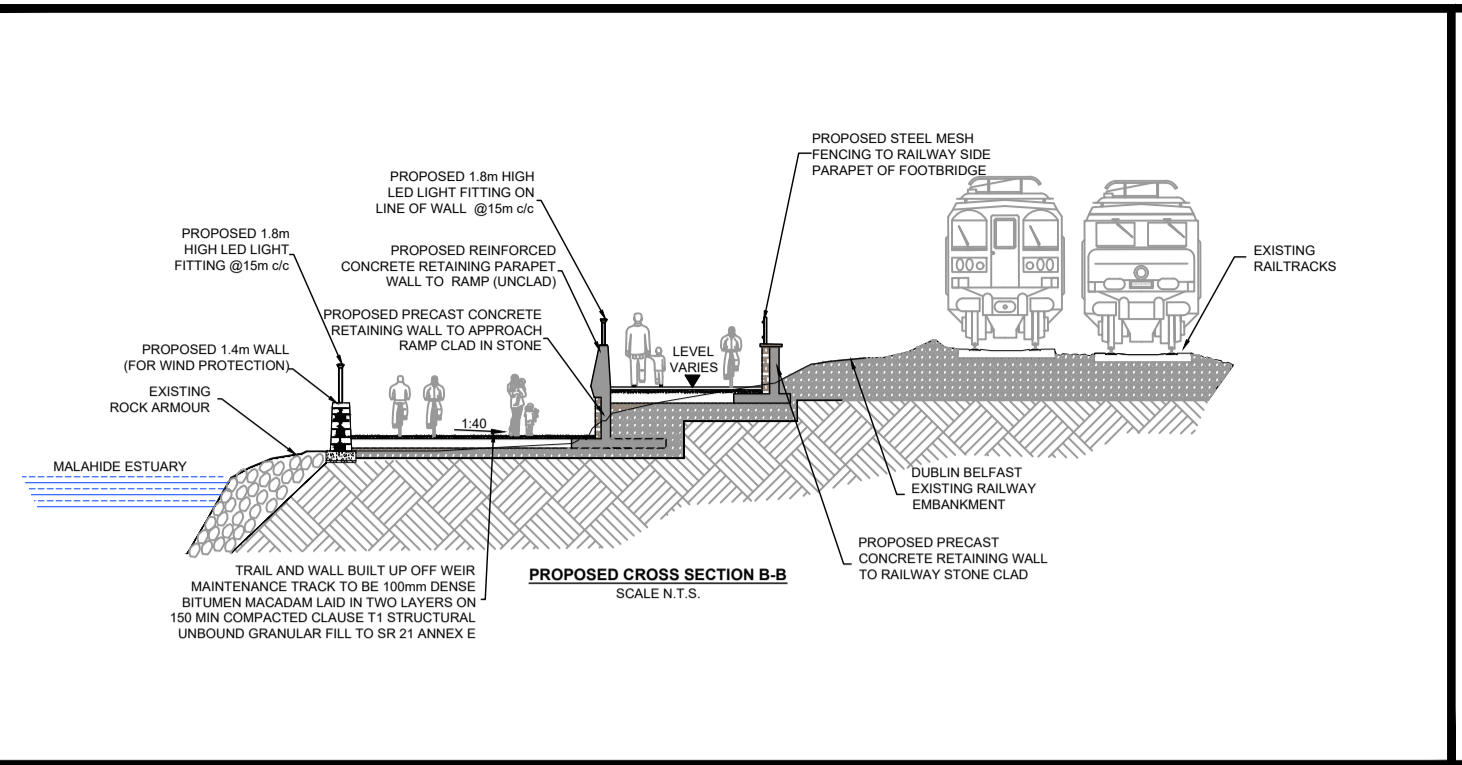
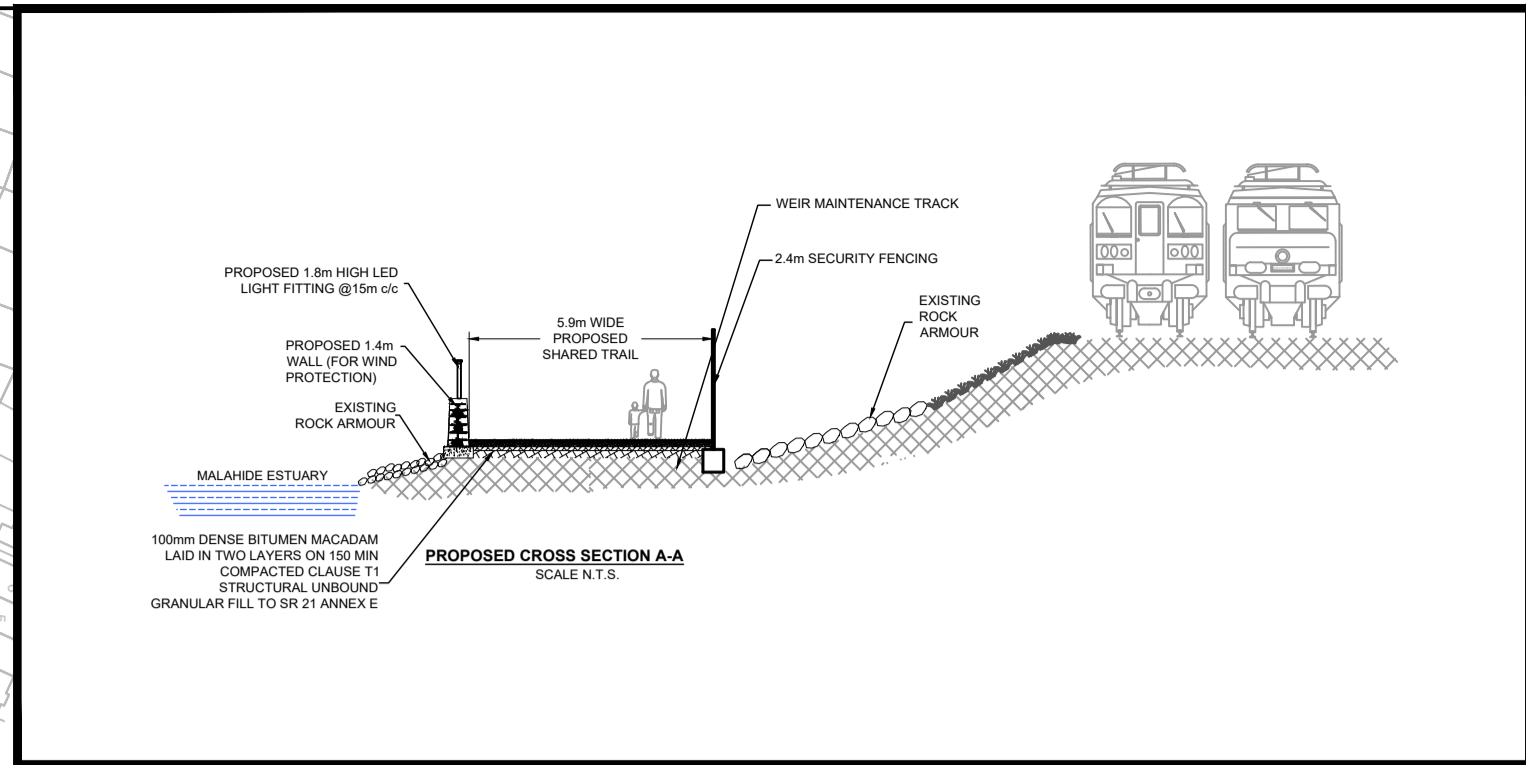
Scale	1:10,000 @ A1 1:20,000 @ A3
Created on	22/05/23
Sheet	1 of 1

Project	BROADMEADOW WAY GREENWAY
Title	GENERAL ARRANGEMENT OF FORESHORE MAPS SHEET INDEX
File Identifier	MDT0915-RPS-00-XX-DR-Z- DG0013
Status	S2
Rev	P01

R:\MDT0915 - Broadmeadow Way Greenway\6.0 Drawings\DWG\MDT0915-RPS-00-XX-DR-Z-DG0013 - DG0015: Foreshore Licence General Arrangement.dwg

N:746145.733  
E:722054.232

N:747156.983  
E:722054.232



TEMPORARY FORESHORE LICENCE AREAS :		FORESHORE LEASE FOR PERMANENT WORKS ON PRIVATELY OWNED LANDS:		FORESHORE LEASE FOR PERMANENT WORKS ON STATE OWNED LANDS:	
AREA C:	0.0608 Ha	AREA F:	0.4330 Ha	AREA G:	0.0009 Ha
AREA D:	0.5635 Ha	TOTAL AREA	0.4330 HA	TOTAL AREA	0.0009 HA
AREA E:	0.4143 Ha				
TOTAL AREA					
TEMPORARY:	1.0386 Ha				

**LEGEND:**

H.W.M. (HISTORIC 25" MAPPING)	
H.W.M. (CURRENT OSI MAPPING)	
FORESHORE LEASE FOR PERMANENT WORKS ON STATE OWNED LANDS (SECTION 2)	
FORESHORE LICENCE FOR TEMPORARY WORKS (SECTION 3)	
FORESHORE FOR PERMANENT WORKS ON PRIVATELY OWNED (IRISH RAIL) LANDS (SECTION 10)	

Client

**Comhairle Contae Fhine Gall**  
Fingal County Council

PRE APPLICATION No.: FS 006909

Ordnance Survey Ireland Licence No. CYAL50173842  
© Ordnance Survey Ireland/Government of Ireland

**General Notes**

(i) Hard copies, dwf and pdf will form a controlled issue of the drawing. All other formats (dwg etc.) are deemed to be an uncontrolled issue and any work carried out based on these files is at the recipients own risk. RPS will not accept any responsibility for any errors from the use of these files, either by human error by the recipient, listing of the un-dimensioned measurements, compatibility with the recipients software, and any errors arising when these files are used to aid the recipients drawing production, or setting out on site.

(ii) DO NOT SCALE, use figured dimensions only.

(iii) This drawing is the property of RPS, it is a project confidential classified document. It must not be copied used or its contents divulged without prior written consent. The needs and expectations of client and RPS must be considered when working with this drawing.

(iv) Information including topographical survey, geotechnical investigation and utility detail used in the design have been provided by others.

(v) All Levels refer to Ordnance Survey Datum, Malin Head.

Rev	Date	Drawn	Amendment / Issue	App
P01	23/05/23	RPS	ISSUED FOR INFORMATION	MN

**RPS** MAKING COMPLEX EASY

West Pier  
Business Campus  
Dun Laoghaire  
Co. Dublin A96 N67

T +353 (0)1 4882900  
W www.rpsgroup.com/ireland  
E ireland@rpsgroup.com

Scale: 1:1250 @ A1  
1:2500 @ A3

Created on: 22/05/23

Sheet: 2 of 2

Project: BROADMEADOW WAY GREENWAY

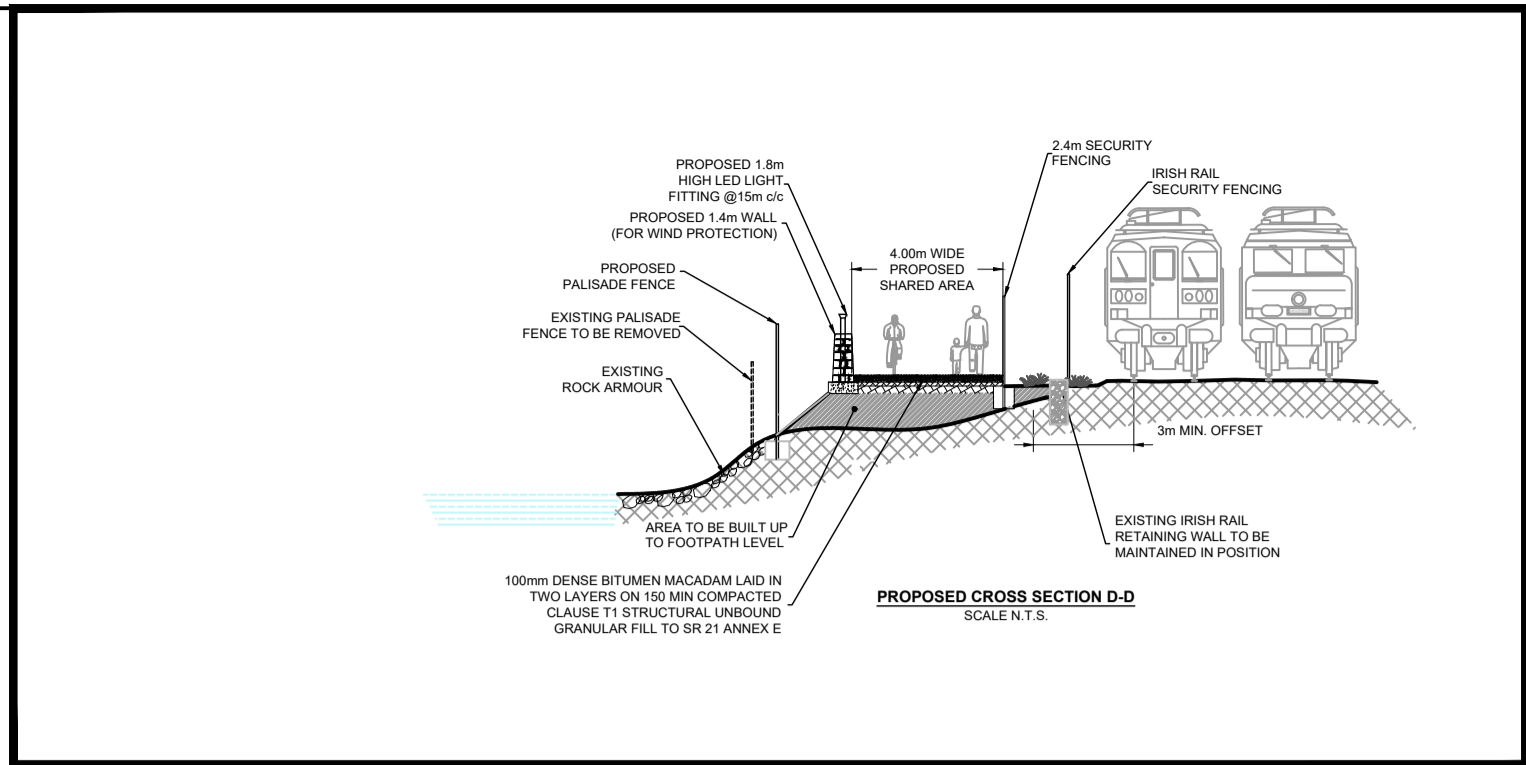
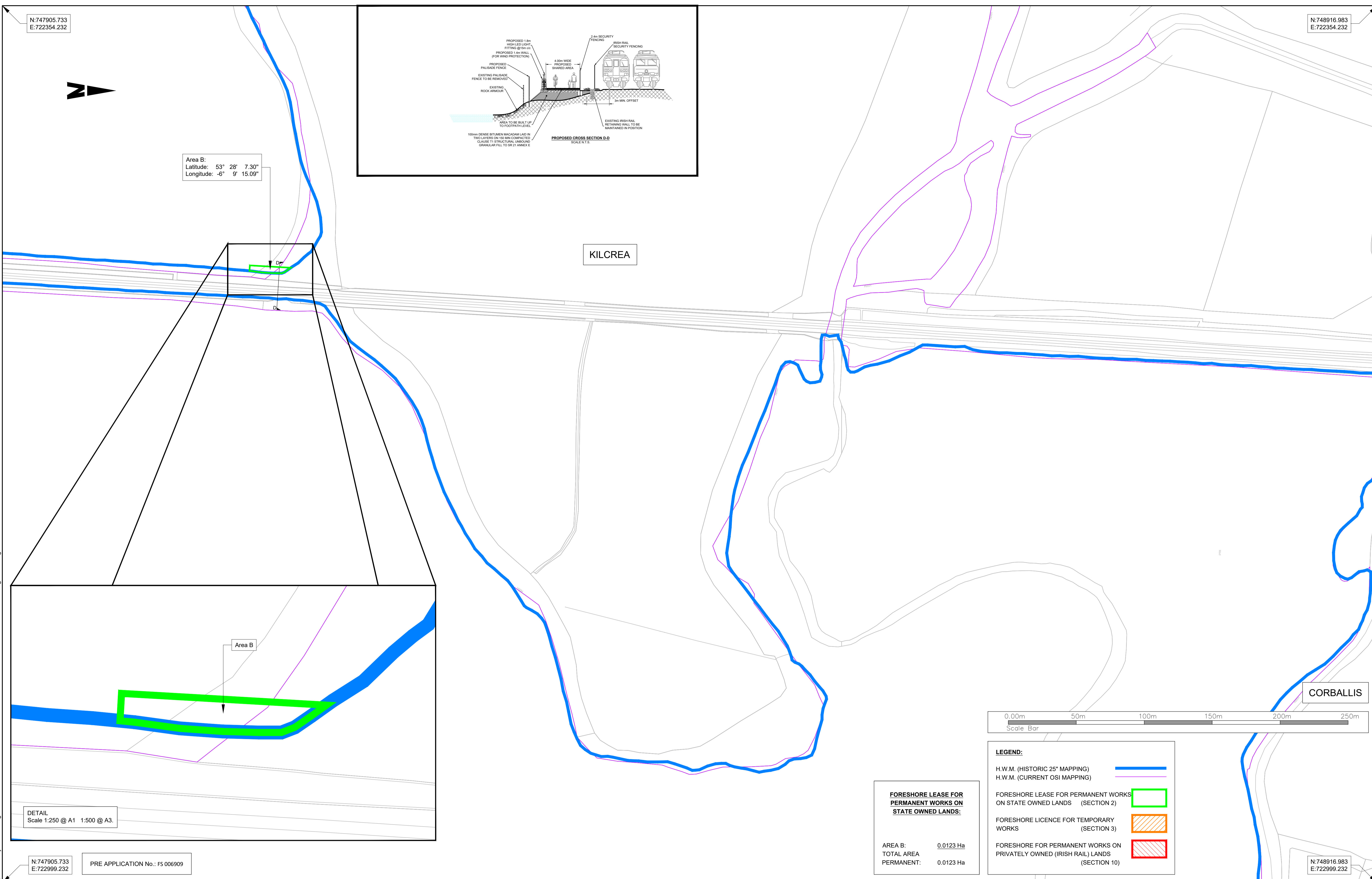
Title: GENERAL ARRANGEMENT OF FORESHORE MAPS SHEET 2 OF 2

File Identifier: MDT0915-RPS-00-XX-DR-Z- DG0015

Status: S2

Rev: P01

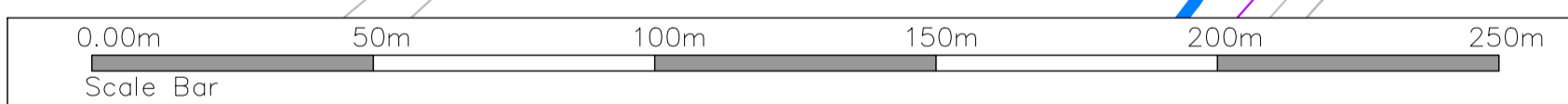
R:\MDT0915 - Broadmeadow Way Greenway\6.0 Drawings\DWG\MDT0915-RPS-00-XX-DR-Z- DG0015 - Foreshoreshore Licence General Arrangement.dwg



Area B:  
 Latitude: 53° 28' 7.30"  
 Longitude: -6° 9' 15.09"

KILCREA

CORBALLIS



**LEGEND:**

H.W.M. (HISTORIC 25" MAPPING) ————

H.W.M. (CURRENT OSI MAPPING) ————

FORESHORE LEASE FOR PERMANENT WORKS ON STATE OWNED LANDS (SECTION 2)  

FORESHORE LICENCE FOR TEMPORARY WORKS (SECTION 3)  

FORESHORE FOR PERMANENT WORKS ON PRIVATELY OWNED (IRISH RAIL) LANDS (SECTION 10)  

**FORESHORE LEASE FOR PERMANENT WORKS ON STATE OWNED LANDS:**

AREA B: 0.0123 Ha  
 TOTAL AREA: 0.0123 Ha  
 PERMANENT: 0.0123 Ha

DETAIL  
 Scale 1:250 @ A1 1:500 @ A3

N:747905.733  
 E:722999.232  
 PRE APPLICATION No.: FS 006909

N:748916.983  
 E:722999.232

Client

**Comhairle Contae Fhine Gall**  
 Fingal County Council

Ordnance Survey Ireland Licence No. CYAL50173842  
 © Ordnance Survey Ireland/Government of Ireland

**General Notes**

(i) Hard copies, dwf and pdf will form a controlled issue of the drawing. All other formats (dwg etc.) are deemed to be an uncontrolled issue and any work carried out based on these files is at the recipient's own risk. RPS will not accept any responsibility for any errors from the use of these files, either by human error by the recipient, listing of the un-dimensioned measurements, compatibility with the recipient's software, and any errors arising when these files are used to aid the recipient's drawing production, or setting out on site.

(ii) DO NOT SCALE, use figured dimensions only.

(iii) This drawing is the property of RPS, it is a project confidential classified document. It must not be copied used or its contents divulged without prior written consent. The needs and expectations of client and RPS must be considered when working with this drawing.

(iv) Information including topographical survey, geotechnical investigation and utility detail used in the design have been provided by others.

(v) All Levels refer to Ordnance Survey Datum, Malin Head.

Rev	Date	By	App	Amendment / Issue
P01	23/05/23	RPS	MN	ISSUED FOR INFORMATION

**rps** MAKING COMPLEX EASY

West Pier  
 Business Campus  
 Dun Laoghaire  
 Co. Dublin A96 N6T7

T +353 (0)1 4882900  
 W www.rpsgroup.com/ireland  
 E ireland@rpsgroup.com

Scale: 1:1250 @ A1  
 1:2500 @ A3

Created on: 22/05/23

Sheet: 1 of 2

Project: BROADMEADOW WAY GREENWAY

Title: GENERAL ARRANGEMENT OF FORESHORE MAPS SHEET 1 OF 2

File Identifier: MDT0915-RPS-00-XX-DR-Z- DG0014

Status: S2

Rev: P01

R:\MDT0915 - Broadmeadow Way Greenway\6.0 Drawings\DWG\MDT0915-RPS-00-XX-DR-Z- DG0014 - DG0014 Foreshore Licence General Arrangement.dwg