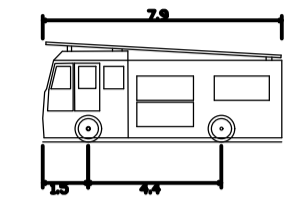
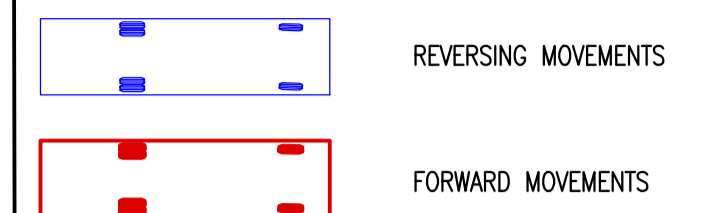


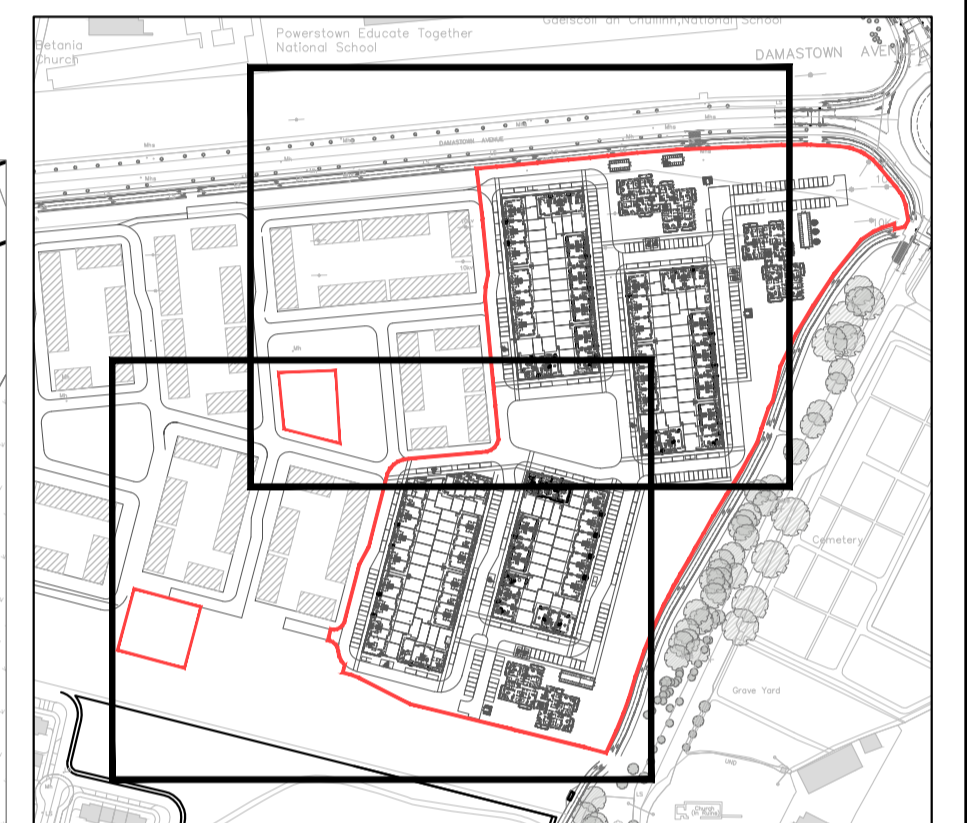
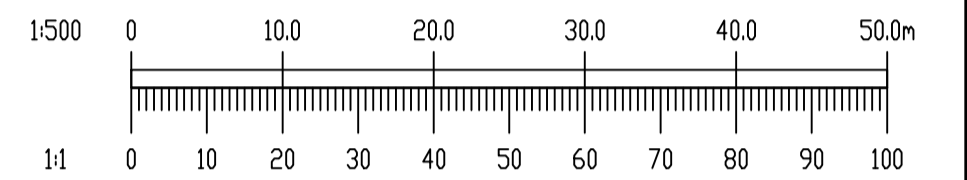
NOTES:

- DO NOT SCALE. USE FIGURED DIMENSIONS ONLY.
- THIS DRAWING IS TO BE READ IN CONJUNCTION WITH ALL OTHER RELEVANT ARCHITECTURAL AND ENGINEERING DRAWINGS.

LEGEND:



Pumping Appliance  
 Overall Length 7.200m  
 Overall Width 2.500m  
 Min Body Height 3.500m  
 Min Body Ground Clearance 2.100m  
 Track Width 2.400m  
 Lock to Lock Wheelbase 3.900m  
 Lock to Curb Turning Radius 7.750m



SITE LOCATION MAP  
SCALE 1:2000

**Comhairle Contae Fhine Gall**  
 Fingal County Council

Ordnance Survey Ireland Licence  
 No. EN 0006021 © Ordnance Survey Ireland/Government of Ireland.

31/05/23	ISSUED FOR PLANNING	MS	IW
REV. DATE	AMENDMENT	DRN	APPD

STATUS **FOR PLANNING ONLY.**  
**NOT FOR CONSTRUCTION**

**Waterman Moylan**  
 Engineering Consultants  
 BLOCK 8, EASTPOINT BUSINESS PARK, ALFIE BYRNE ROAD,  
 DUBLIN D03 H3F4 IRELAND.  
 Tel: (01) 664 8900 Fax: (01) 661 3618  
 Email: info@waterman-moylan.ie www.waterman-moylan.ie

CLIENT	FINGAL COUNTY COUNCIL
ARCHITECT	WALSH & ASSOCIATES
PROJECT	CHURCH FIELDS EAST
TITLE	PROPOSED FIRE TENDER AUTOTRACK SECTOR 4

DRAWN MS	DESIGNED NM	APPROVED IW	DATE MAY 2023
SCALE A1 @ 1:500	JOB NO. 20-074	DRG. NO. P4110	REVISION

© 2017. This drawing is copyright. No part of this document may be re-produced or transmitted in any form or stored in any retrieval system of any nature without the written permission of the consulting engineer or copyright holder except as agreed for use on the project for which the document was originally issued.

PROPOSED SOUTH SIDE FIRE TENDER AUTOTRACK  
SCALE 1:500

CHURCH FIELDS HOUSING  
CENTRAL LINEAR PARK  
DEVELOPED UNDER PART XI/012/21