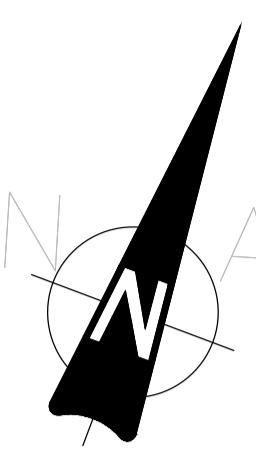


National School *...together* *...Chuilinn, National School*

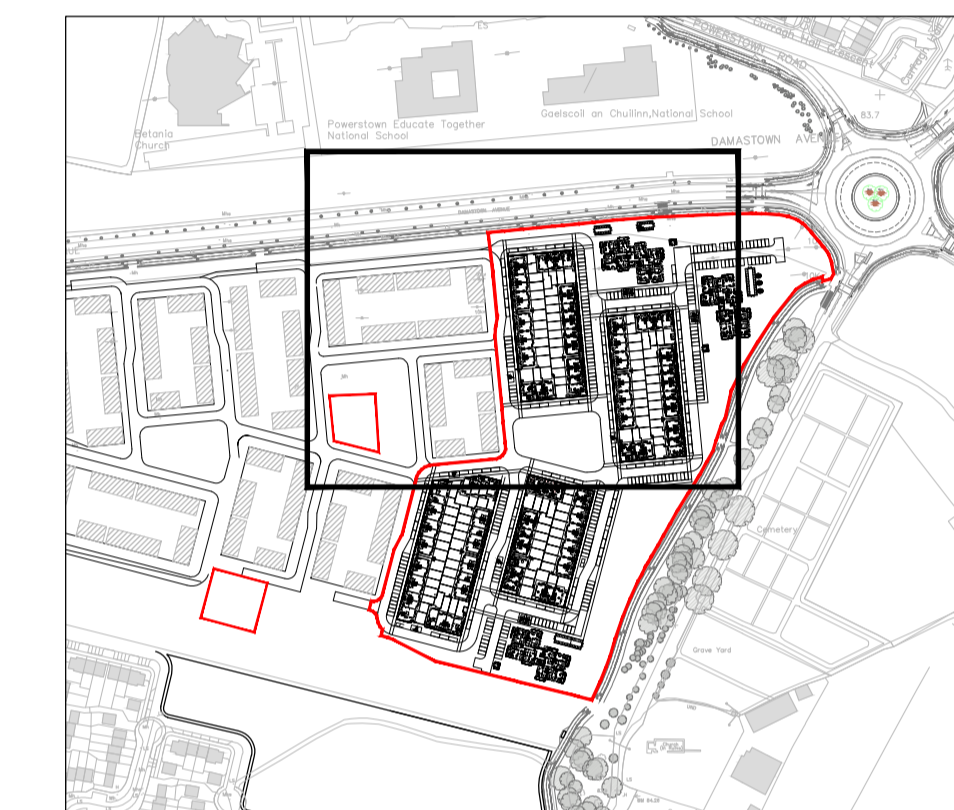
DAMASTOWN AVE



- NOTES:
- DO NOT SCALE. USE FIGURED DIMENSIONS ONLY.
 - THIS DRAWING IS TO BE READ IN CONJUNCTION WITH ALL OTHER RELEVANT ARCHITECTURAL AND ENGINEERING DRAWINGS.

LEGEND

- SITE BOUNDARY
- PROPOSED ROAD LEVELS AND CHAINAGE
- PERMITTED ROAD LEVELS GRANTED UNDER PART XI/012/21
- PROPOSED ROAD GRADIENT
- PROPOSED FINISHED FLOOR LEVEL
- PROPOSED RAMPS
- PROPOSED TACTILE PAVING
- PROPOSED GULLY



SITE LOCATION MAP
SCALE 1:2000

Comhairle Contae Fhine Gall
Fingal County Council

Ordnance Survey Ireland
Ordnance Survey Ireland Licence No. EN 0006021 © Ordnance Survey Ireland/Government of Ireland.

ISSUED FOR PLANNING	MS	IW
REV. DATE	AMENDMENT	DRN APPD

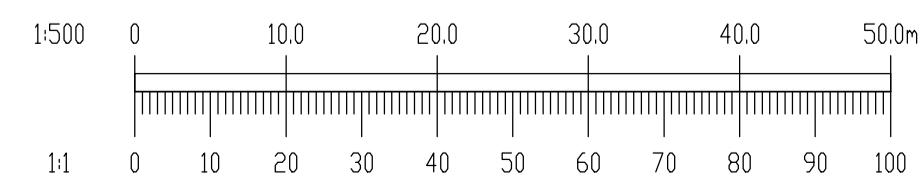
STATUS FOR PLANNING ONLY. NOT FOR CONSTRUCTION

Waterman Moylan
Engineering Consultants

BLOCK 8, EASTPOINT BUSINESS PARK, ALFIE BYRNE ROAD, DUBLIN D03 H0F4 IRELAND.
Tel: (01) 664 8900 Fax: (01) 661 3618
Email: info@waterman-moylan.ie www.waterman-moylan.ie

CLIENT	FINGAL COUNTY COUNCIL
ARCHITECT	WALSH & ASSOCIATES
PROJECT	CHURCH FIELDS EAST
TITLE	PROPOSED GENERAL ARRANGEMENT & LEVELS SECTOR 4 - SHEET 1 OF 2

DRAWN MS	DESIGNED NM	APPROVED IW	DATE MAY 2023
SCALE A1 @ 1:500	JOB NO. 20-074	DRG. NO. P4100	REVISION



© 2017. This drawing is copyright. No part of this document may be re-produced or transmitted in any form or stored in any retrieval system of any nature without the written permission of the consulting engineer or copyright holder except as agreed for use on the project for which the document was originally issued.