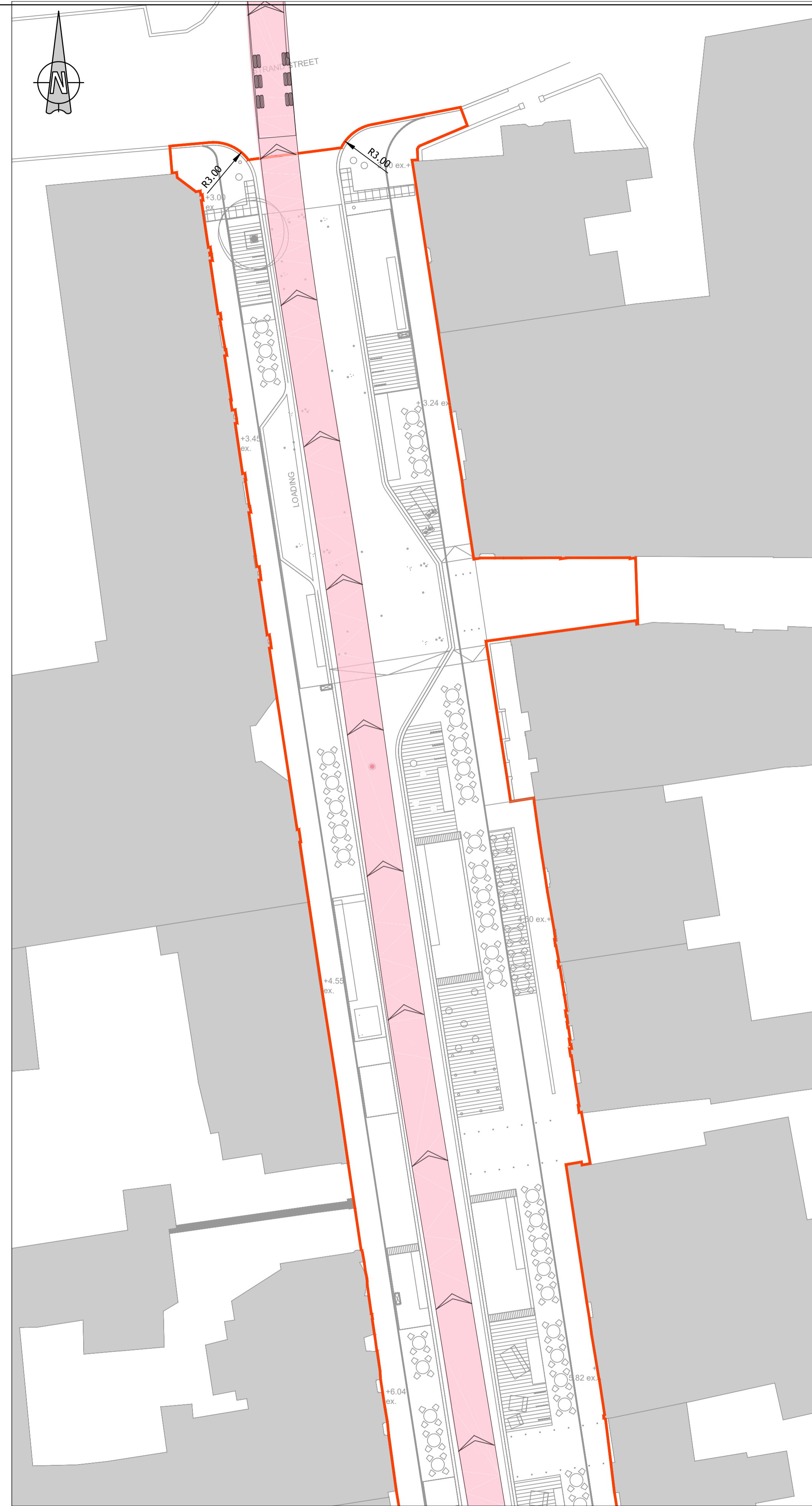
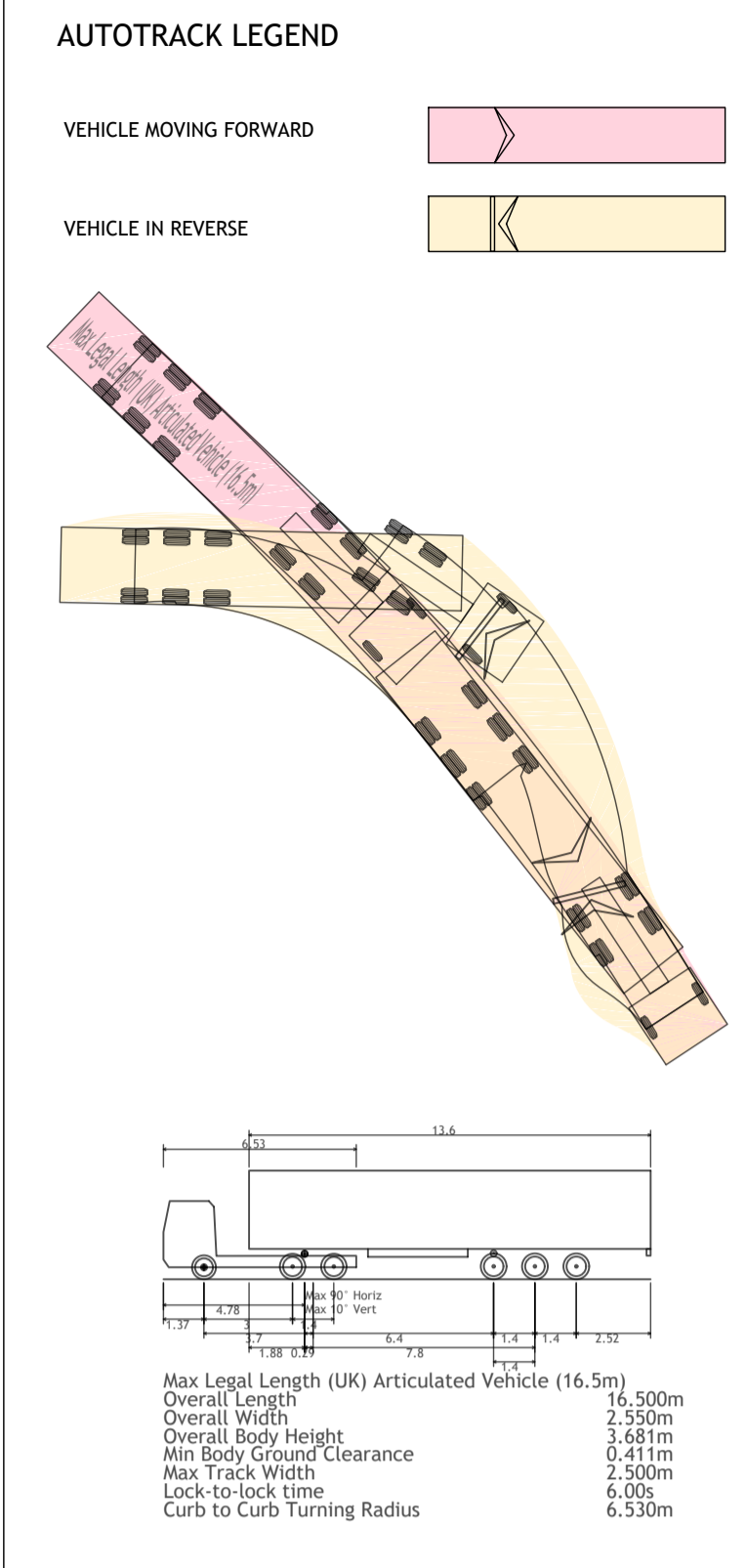


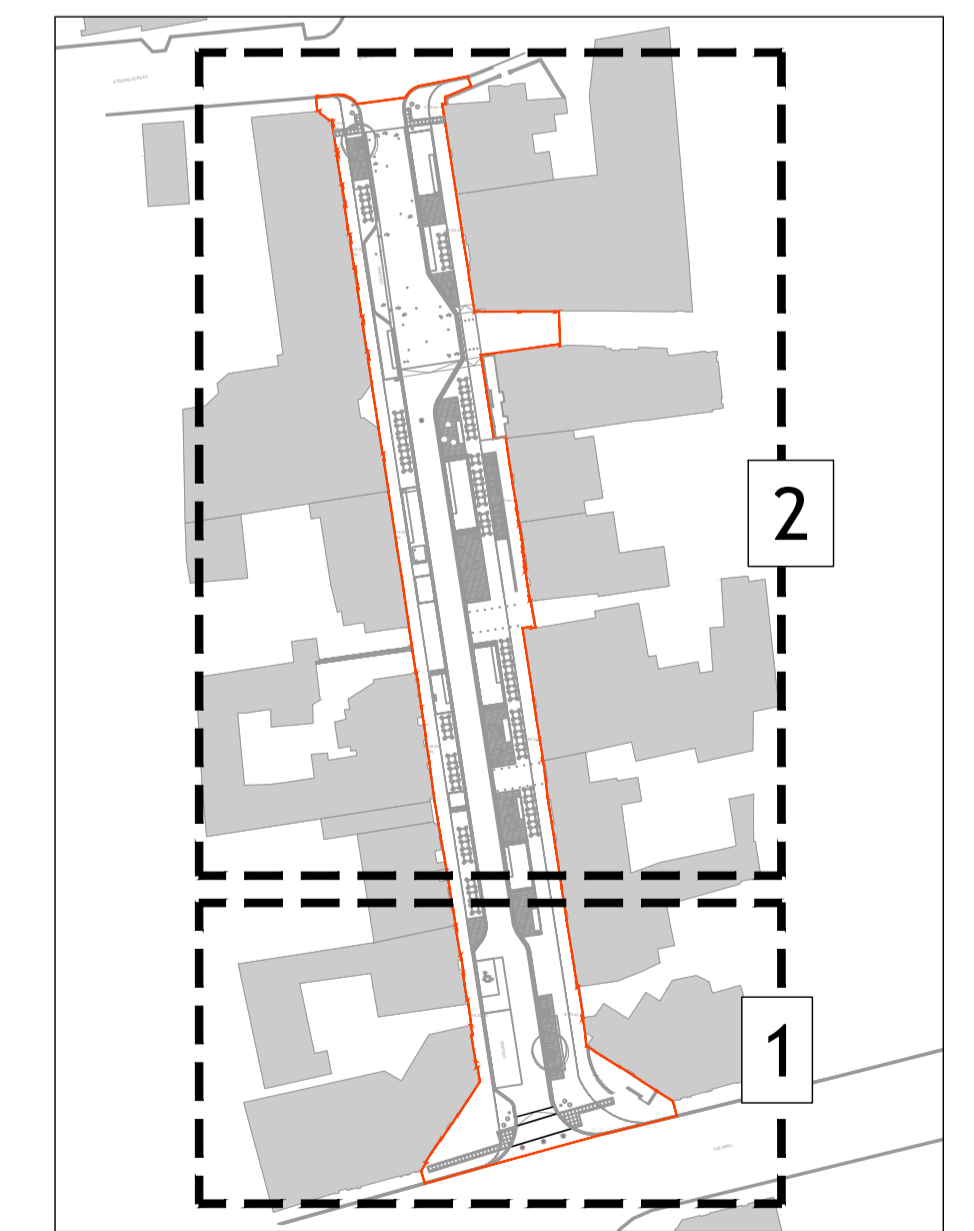
**PLAN VIEW 1**  
SCALE 1:200



**PLAN VIEW 2**  
SCALE 1:200




Ordnance Survey Ireland Licence No. CYAL50313286  
© Ordnance Survey Ireland/Government of Ireland



**KEY PLAN**  
NOT TO SCALE

© PUNCH Consulting Engineers

This drawing and any design hereon is the copyright of the Consultants and must not be reproduced without their written consent. All drawings remain the property of the Consultants. Figured dimension only to be taken from this drawing. Consultants to be informed immediately of any discrepancies before work proceeds.



Rev	By	Date	Rev	By	Date
C01	PF	2023-04-06			

Amendment	By	Date	Amendment	By	Date

Client: Fingal County Council

**PUNCH** consulting engineers  
Dublin | Limerick | Cork | Galway | Glasgow  
Carnegie House Library Road,  
Dun Laoghaire, Co. Dublin, A96 C7W7  
t +353 1 271 2200 | w punchconsulting.com

Project: PUBLIC REALM IMPROVEMENTS FOR A PEDESTRIANISED NEW STREET					
Title: VEHICLE SWEEP PATH - MAX LEGAL LENGTH ARTICULATED VEHICLE					
Drawn: DAP	Date drawn: APRIL 2023	Technician Check: MCD	Engineer Check: MCD	Approved: MCD	
Project No: 222126	Model Ref: 222126-PUNCH-XX-XX-M2-C-0600-0604	Drawing Status: A01			
Scale @ A1: 1:200	Document Ref: 222126-PUNCH-XX-XX-DR-C-0603	Revision No: C01			