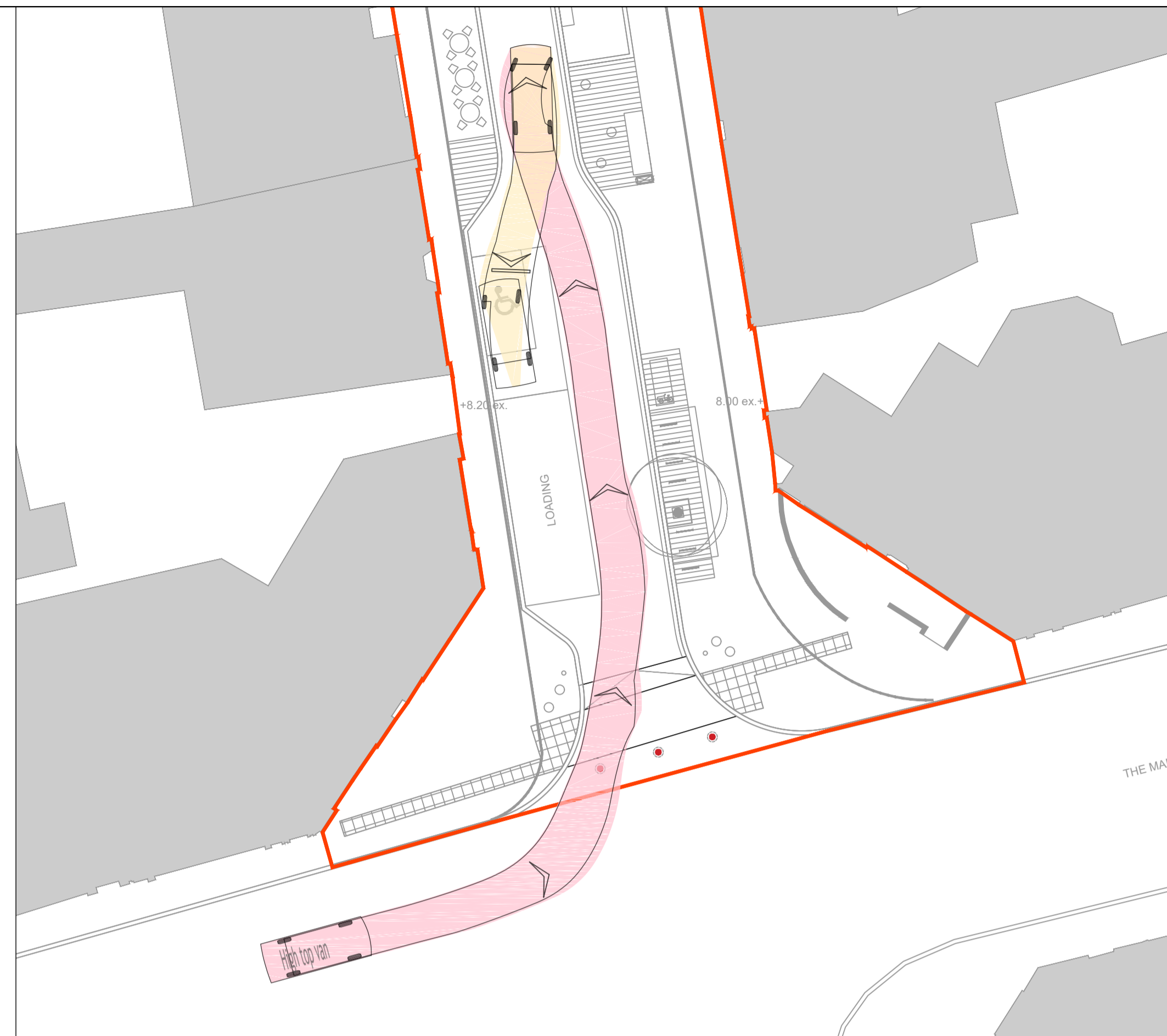
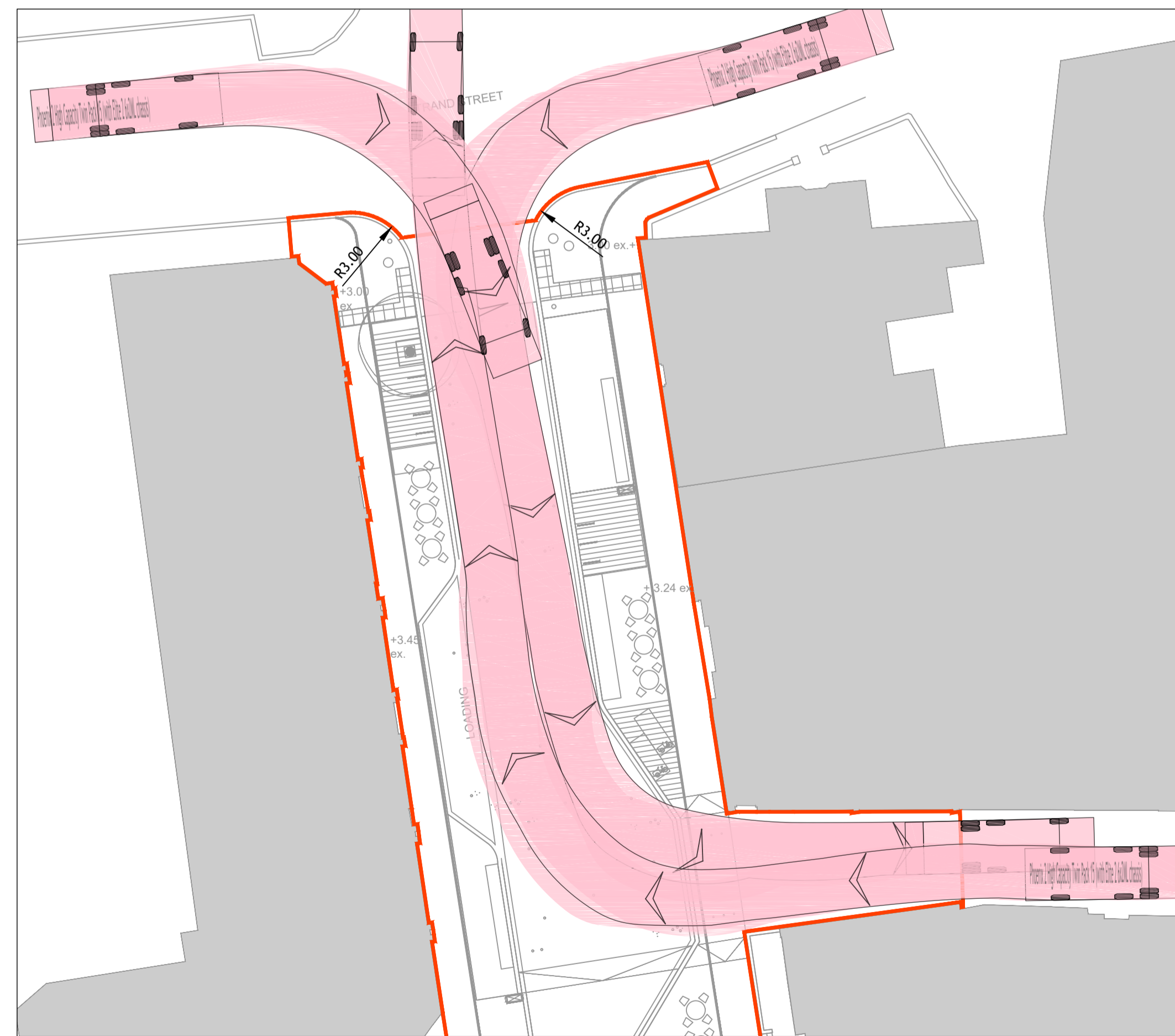


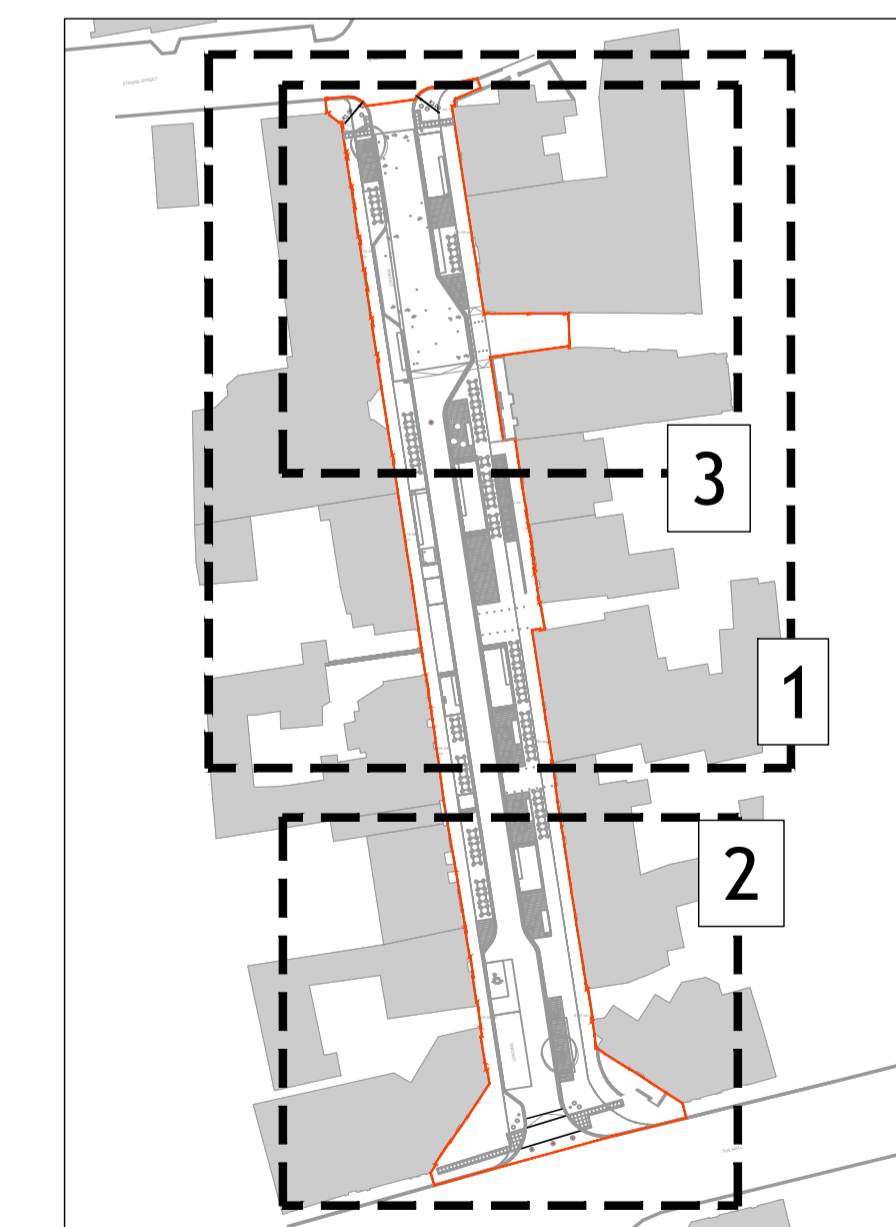
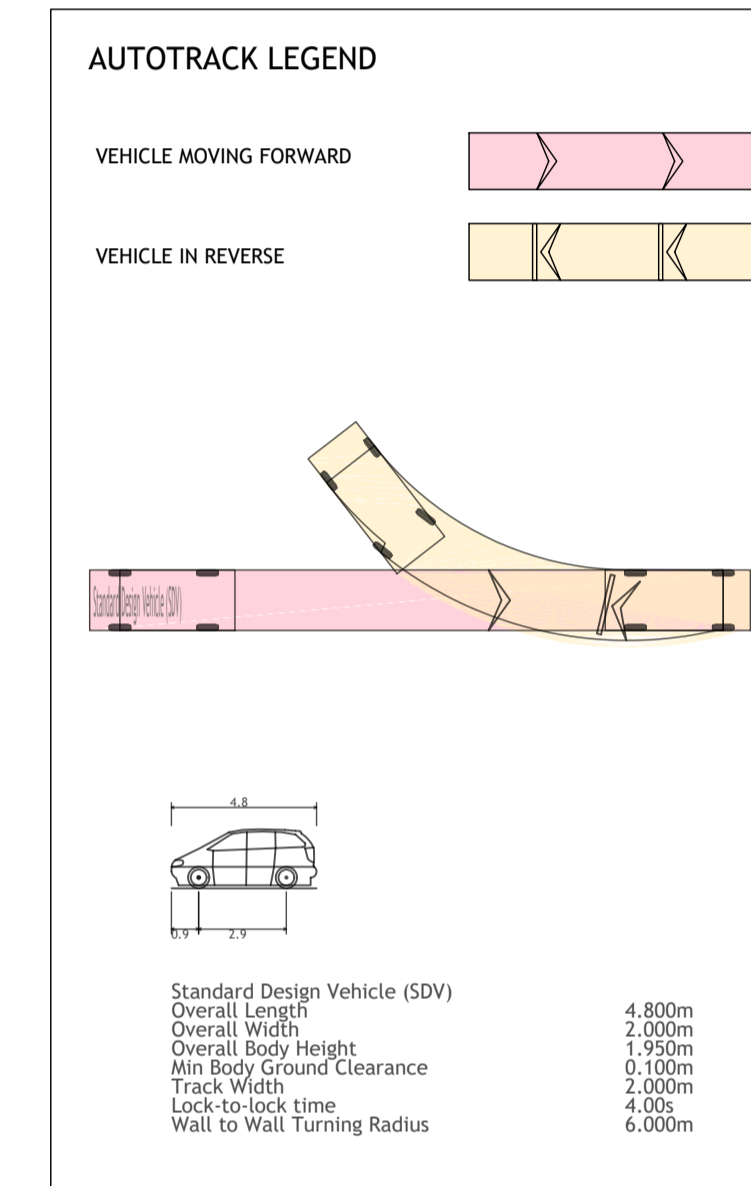
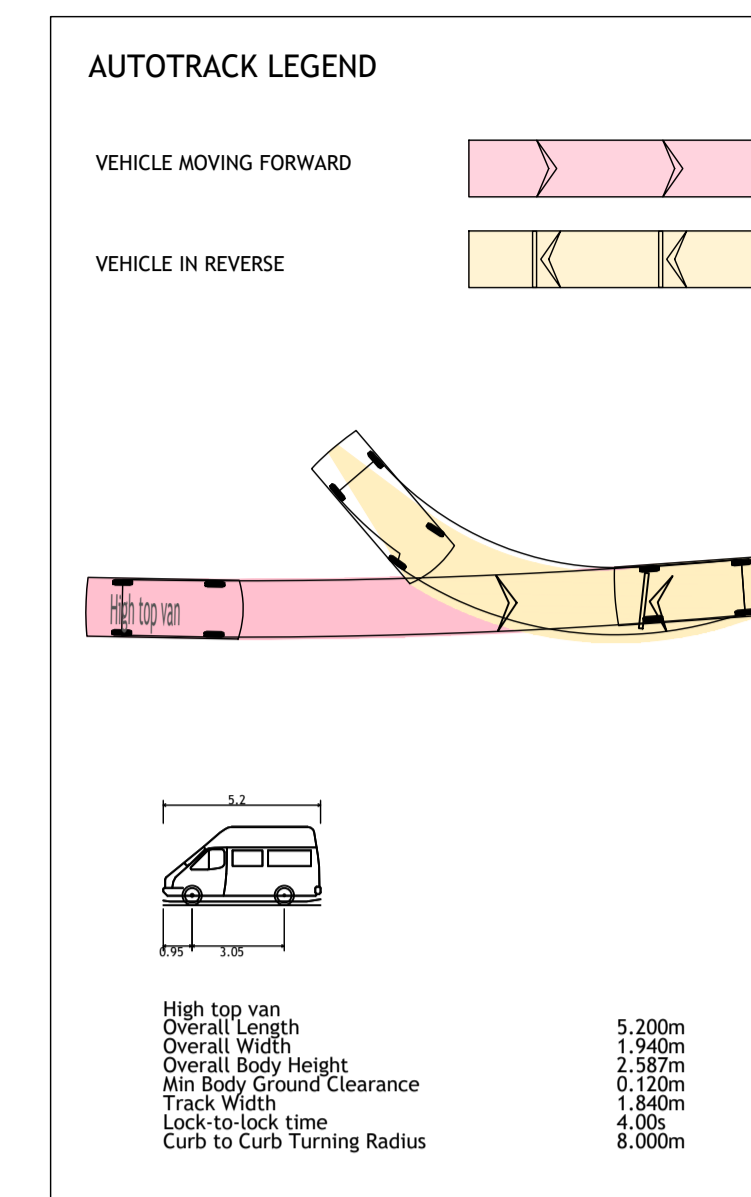
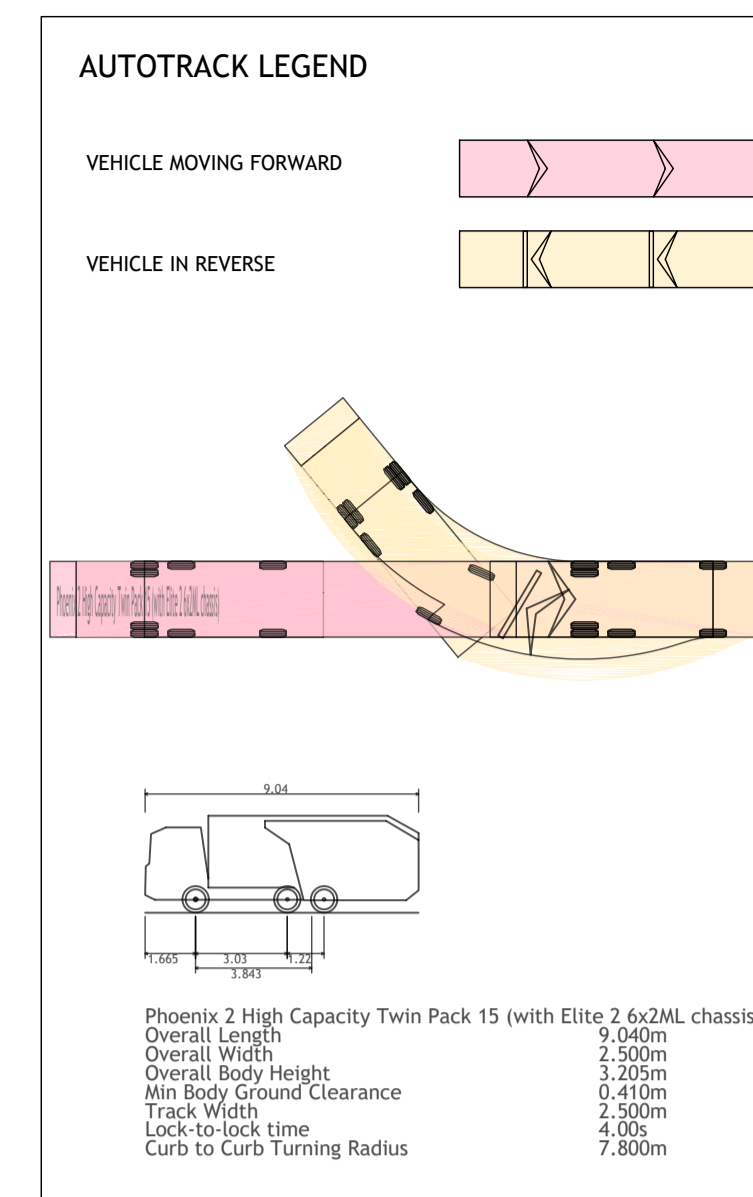
PLAN VIEW 1
SCALE 1:200



PLAN VIEW 2
SCALE 1:200




PLAN VIEW 3
SCALE 1:200



KEY PLAN
NOT TO SCALE

Ordnance Survey Ireland Licence No. CYAL50313286
© Ordnance Survey Ireland/Government of Ireland

© PUNCH Consulting Engineers
This drawing and any design hereon is the copyright of the Consultants and must not be reproduced without their written consent.
All drawings remain the property of the Consultants.
Figured dimension only to be taken from this drawing.
Consultants to be informed immediately of any discrepancies before work proceeds.



| Rev | By | Date | Rev | By | Date | Client: |
|-----|----|------------|-----|----|------|-----------------------|
| C01 | PF | 2023-04-06 | | | | Fingal County Council |
| | | | | | | |
| | | | | | | |
| | | | | | | |
| | | | | | | |
| | | | | | | |
| | | | | | | |
| | | | | | | |
| | | | | | | |
| | | | | | | |

Fingal County Council



| | | | | | | | | | |
|-------------|---|--------------|-----------------------------------|-------------------|-----|-----------------|-----|-----------|-----|
| Project: | PUBLIC REALM IMPROVEMENTS FOR A PEDESTRIANISED NEW STREET | | | | | | | | |
| Title: | VEHICLE SWEEP PATH SHEET 1 | | | | | | | | |
| Drawn: | DAF | Date drawn: | APRIL 2023 | Technician Check: | DAF | Engineer Check: | MCD | Approved: | MCD |
| Project No: | 222126 | Model Ref: | 222126-PUNCH-XX-XX-M2-C-0600-0604 | Drawing Status: | A01 | | | | |
| Scale @ A1: | 1:200 | Document No: | 222126-PUNCH-XX-XX-DR-C-0600 | Revision No: | C01 | | | | |