

















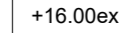
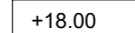



















LEGEND AND SCHEDULE OF MATERIALS

-  SITE BOUNDARY
-  CARRIAGEWAY SURFACE TO ENGINEER'S DETAIL
-  CYCLE TRACK TO ENGINEER'S DETAIL
-  TABLE TOP WITH BUFF COLORED MACADAM TO ENGINEER'S DETAIL
-  PEDESTRIAN CROSSING TO ENGINEER'S DETAIL
-  BUS STOP TO ENGINEER'S DETAIL
-  PROPOSED KERB EDGE
-  PROPOSED SMALL FORMAT GRANITE STONE PAVING
-  PROPOSED LARGE FORMAT GRANITE STONE PAVING
-  PROPOSED EXPOSED AGGREGATE / GRINDED CONCRETE AS PER ENGINEER'S ADVISE
-  PROPOSED CONCRETE PAVING
-  EXISTING PAVING RETAINED
-  PROPOSED CONCRETE TERRACES AND SEATING
-  PROPOSED CONCRETE STEPPED SEATING
-  EXISTING RAILING
-  PROPOSED RAILING
-  PROPOSED GATE
-  PROPOSED HANDRAIL
-  +16.00ex EXISTING LEVEL
-  +18.00 PROPOSED LEVEL
-  PROPOSED CIRCULAR SEAT
-  PROPOSED SEATING
-  PROPOSED BICYCLE STAND
-  PROPOSED BELISHA BEACON TO ENGINEER'S DETAIL
-  PROPOSED TRAFFIC LIGHT TO ENGINEER'S DETAIL
-  PROPOSED STREET LUMINAIRE TO ENGINEER'S DETAIL
-  EXISTING SCULPTURES RETAINED
-  PROPOSED LAWN
-  PROPOSED PLANTED SWALE
-  PROPOSED GROUNDCOVER AND HERBACEOUS PLANTING
-  PROPOSED HEDGE PLANTING
-  EXISTING PLANTING RETAINED
-  PROPOSED TREES REFER TO PLANTING SCHEDULE
-  EXISTING TREE RETAINED
-  EXISTING TREE REMOVED

This drawing is the copyright of the Landscape Architect. Unless otherwise stated all dimensions are in millimetres. Where dimensions are not given, drawings must not be scaled and the matter must be referred to the Landscape Architect. If the drawing includes conflicting details/dimensions the matter must be referred to the Landscape Architect. All dimensions must be checked on site. The Landscape Architect must be informed, by the Contractor, of any discrepancies before work proceeds.

NOTES:

DATE	REV	DESCRIPTION	DRAWN BY	CHECKED BY
13.04.2022	P01	Bicycle stands added.	al	js
07.07.2022	P02	Drawing generally revised.	js	sc

DERMOT FOLEY LANDSCAPE ARCHITECTS					
MALPAS STREET BLACKPITTS D08 DD56 IRELAND		T:+353 1 4545148		WWW.DERMOTFOLEY.COM	
CLIENT: FINGAL COUNTY COUNCIL			ISSUE STATUS: PLANNING		
PROJECT: SWORDS CULTURAL QUARTER			DRAWING NO. SCQ-ZZ-L00-DR-DFLA-LA-02110		
DRAWING: DETAIL AREA PLAN - 01			REVISION P02		
PROJECT NO Fc.02	SCALE 1:200	SHEET SIZE A2	DRAWN BY al	CHECKED BY sc	1st ISSUE 12.04.2022