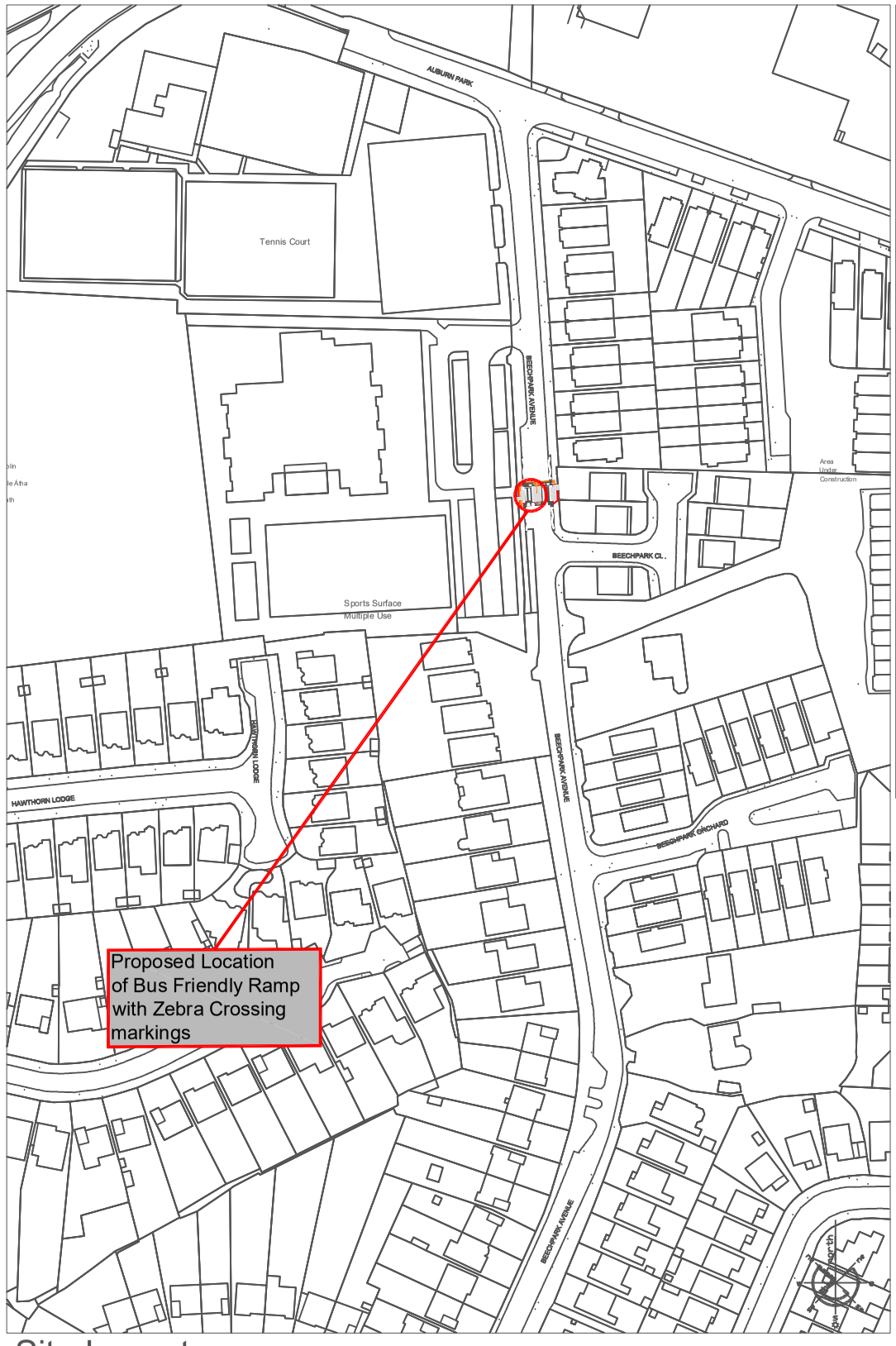

Site Layout
Scale 1:2000

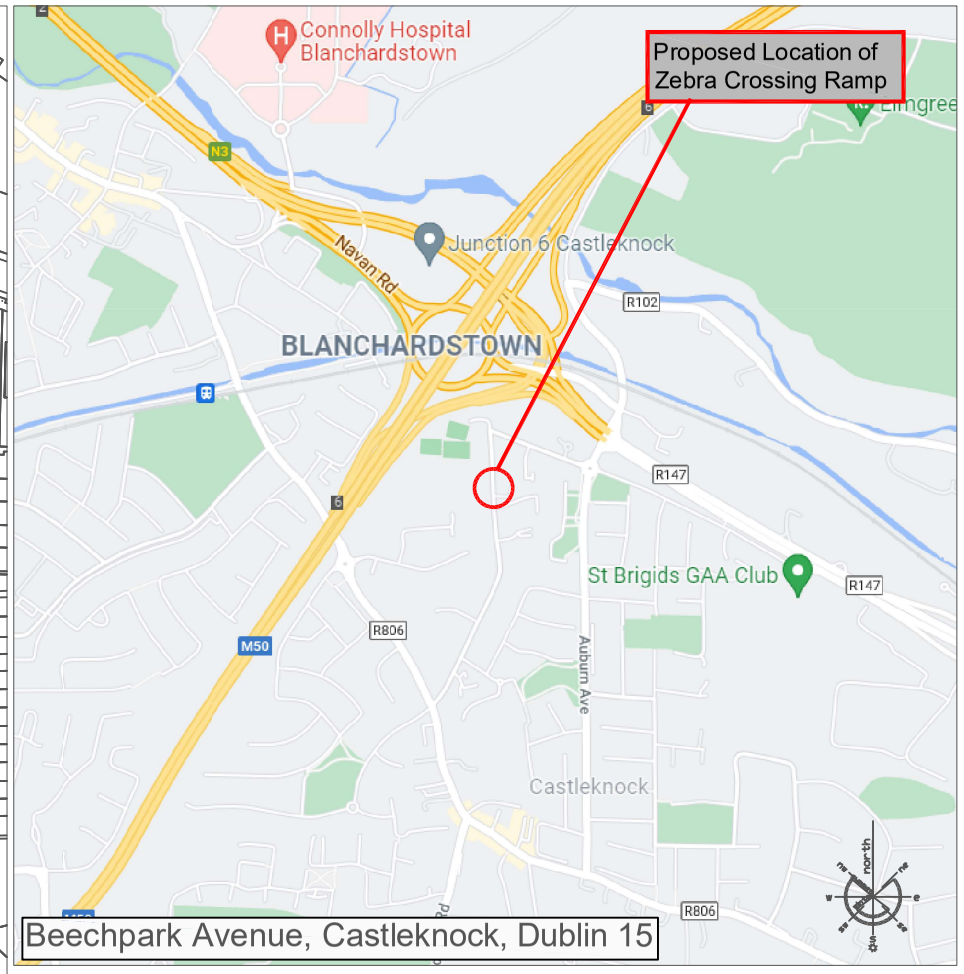

Site Location Map
Not to Scale

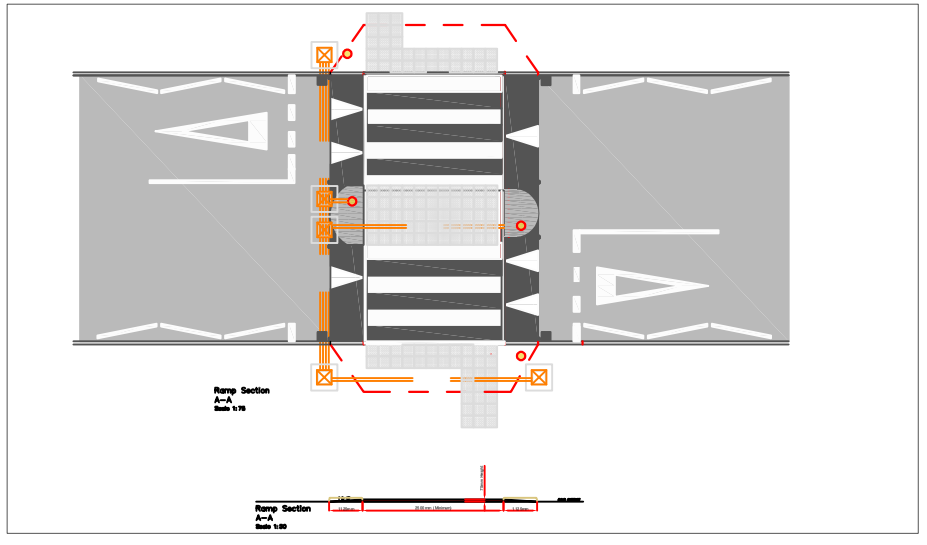

Bus Friendly Ramp with Zebra Crossing
Not to Scale

COMHAIRLE CONTAE FHINE GALL
FINGAL COUNTY COUNCIL

ROAD TRAFFIC ACTS 1993 - 2015
PUBLIC TRANSPORT REGULATION ACT, 2009

TRAFFIC CALMING SCHEMES

St Mochta's Link Road, Clonsilla, Dublin 15.
Clonsilla Road, Ongar, Dublin 15
Beechpark Avenue, Castleknock, Dublin 15
Lower Road Lucan
Castleknock Avenue Dublin 15

Fingal County Council in exercise of the powers conferred under Section 38 of the Road Traffic Act, 1994 and Section 46 of the Public Transport Regulation Act, 2009 hereby gives notice that it has prepared a Scheme for the provision of traffic calming measures at the following locations:

- **St Mochta's Link Road, Clonsilla, Dublin 15** - 1 No. Additional Traffic Calming Ramp.
- **Clonsilla Road, Ongar, Dublin 15** - 1 No. Bus Friendly Ramp Zebra Crossing Markings.
- **Beechpark Avenue, Castleknock, Dublin 15** - 1 No. Bus Friendly Ramp Zebra Crossing Markings.
- **Lower Road Lucan** - 4 No. Traffic Calming Ramps
- **Castleknock Avenue Dublin 15** - 10 No. Traffic Calming Ramps

The schemes include the provision of traffic calming ramps, appropriate road signage and markings where necessary.

Plans and particulars of the Schemes as shown on Following Drawing Numbers: 2022-PD-TC-001, 2022-PD-TC-003, 2022-PD-TC-004, 2022-PD-TC-005 and 2022-PD-TC-006 are available for inspection from Monday 4th April until the 29th April on the Fingal County Council website at:
https://consult.fingal.ie/en/browse

NOTE: Due to Covid-19 Restrictions Public Display of the above will not be available in public areas and will ONLY be available online.

Representations in relation to the Schemes may be made in writing to:
Administrative Officer, Castleknock-Mulhuddart Area, Operations Department, Fingal County Council, Grove Road, Blanchardstown, Dublin 15 **not later than 4.30 p.m. on Friday the 25th April 2022.**

Administrative Officer
Castleknock Mulhuddart Area Operations

All comments, including the names of those making comments, submitted to the Council in regard to this Traffic Calming Scheme will form part of the statutory report to be presented to the monthly meeting of Fingal County Council.

Accordingly, the statutory report will list the persons or bodies who made submissions or observations with respect to the proposed Traffic Calming Scheme in accordance with the regulations of the Road Traffic Act 1994.

The submissions will also be included in the minutes of that meeting and consequently will appear on the Council's Website. By making a submission the name of individual or bodies will appear on the statutory report and minutes of the meeting.



Road Signage
Not to Scale

© Ordnance Survey Ireland. All Rights Reserved.
© Licence number 2017/24/CCMAIFingalCountyCouncil

Fingal County Council
Operations Department

Traffic Section

Traffic Management Scheme 2022

PUBLIC DISPLAY
PROPOSED TRAFFIC CALMING SCHEME
- BEECHPARK AVENUE, CASTLEKNOCK,DUBLIN 15.

Comhairle Contae Fhine Gall | Roinn na nOibríochtaí
Fingal County Council | Operations Department

Traffic Section – Civic Offices, Grove Road, Blanchardstown,Dublin 15. ☎(01) 8905000 ✉ roads@fingal.ie

Director of Services: Mary T. Daly	Date: March 2022
Senior Engineer: Karen A Gallagher	Scale : NTS
Senior Exec. Engineer Juliene Helbert	Drawn by: cof
Project Engineer: Quintin Greally	Revision:
Drawing Number: 2022-PD-TC-004	