
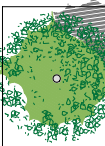











LEGEND

-  GRASS/
PLANTING
-  EXISTING
TREE
-  TARMAC
to roads
-  CYCLE LANE
-  PENCIL BOLLARDS
-  WHITE CHIPPING INTO TARMAC
for carriageway and cycling path
to shared area
-  PEDESTRIAN
FOOTPATH
concrete finish
-  TACTILE WARNING SURFACES
To crossings and cycle lanes
-  TREES REMOVED

REV	DESCRIPTION	ISSUED BY	DATE

MITCHELL + ASSOCIATES
LANDSCAPE ARCHITECTURE URBAN DESIGN
Unit 5, Woodpark, The Rise, Clonsilla, Dublin 9, Ireland | t + 353 1 454 0066 e info@mitcheassociates.com

PROJECT
GRANGE ROAD BALDOYLE CYCLING NETWORK

CLIENT
GMC

JOB NO.
LGRA035

DRAWING
ST CROHANS JUNIOR NCS

DRAWING NO.
107

DRAWN BY William Burke	CHECKED DK	DATE 24/01/2022
STATUS: PRELIMINARY STUDY	SCALE 1:250 @ A3	REVISION C

NOTES:
All dimensions are in millimeters unless otherwise stated and shall be checked and confirmed by the contractor on site. Any discrepancies shall be immediately reported to the landscape architect. Work to figured dimensions only - Do not scale from drawing. Do Not Scale. Use Figured Dimensions Only. Not for Construction Purposes unless Specifically Marked.
© THIS DRAWING IS COPYRIGHT OF MITCHELL + ASSOCIATES



1:250 @ A3