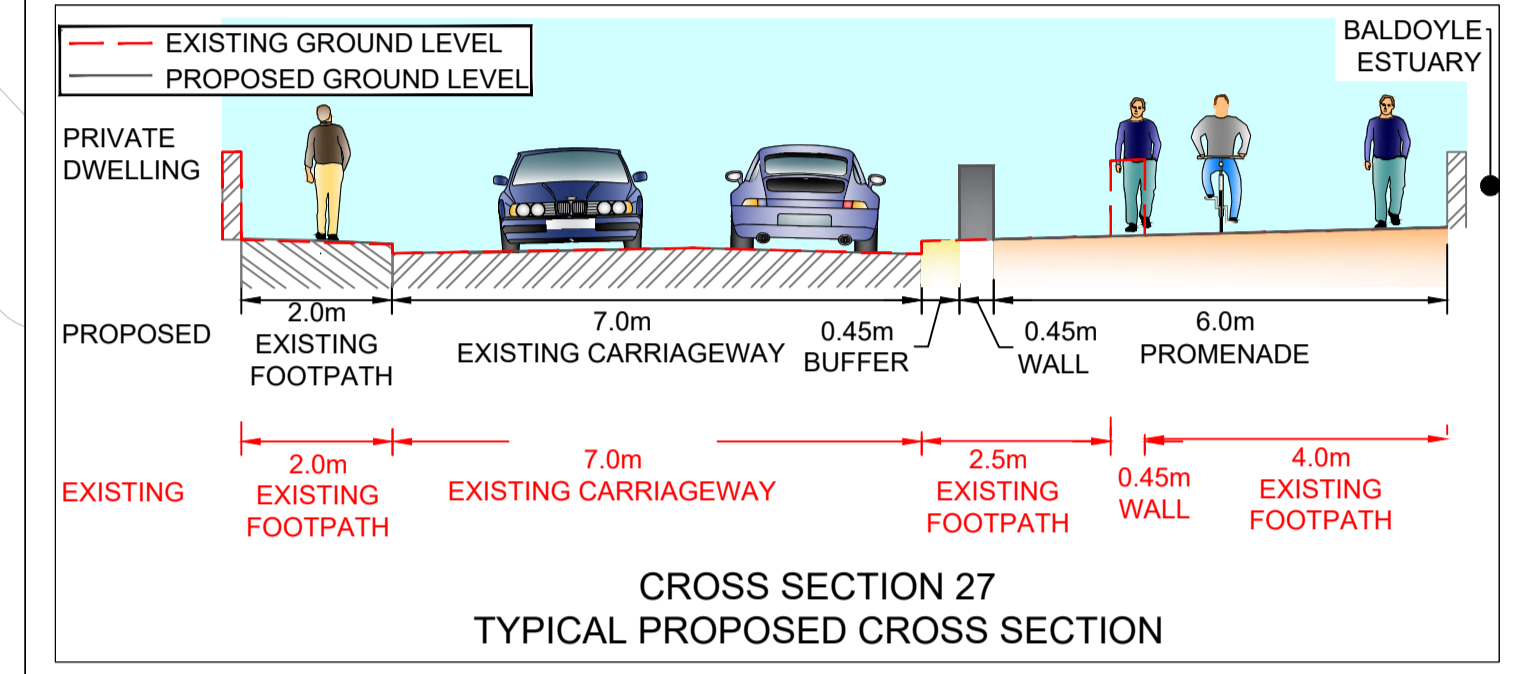
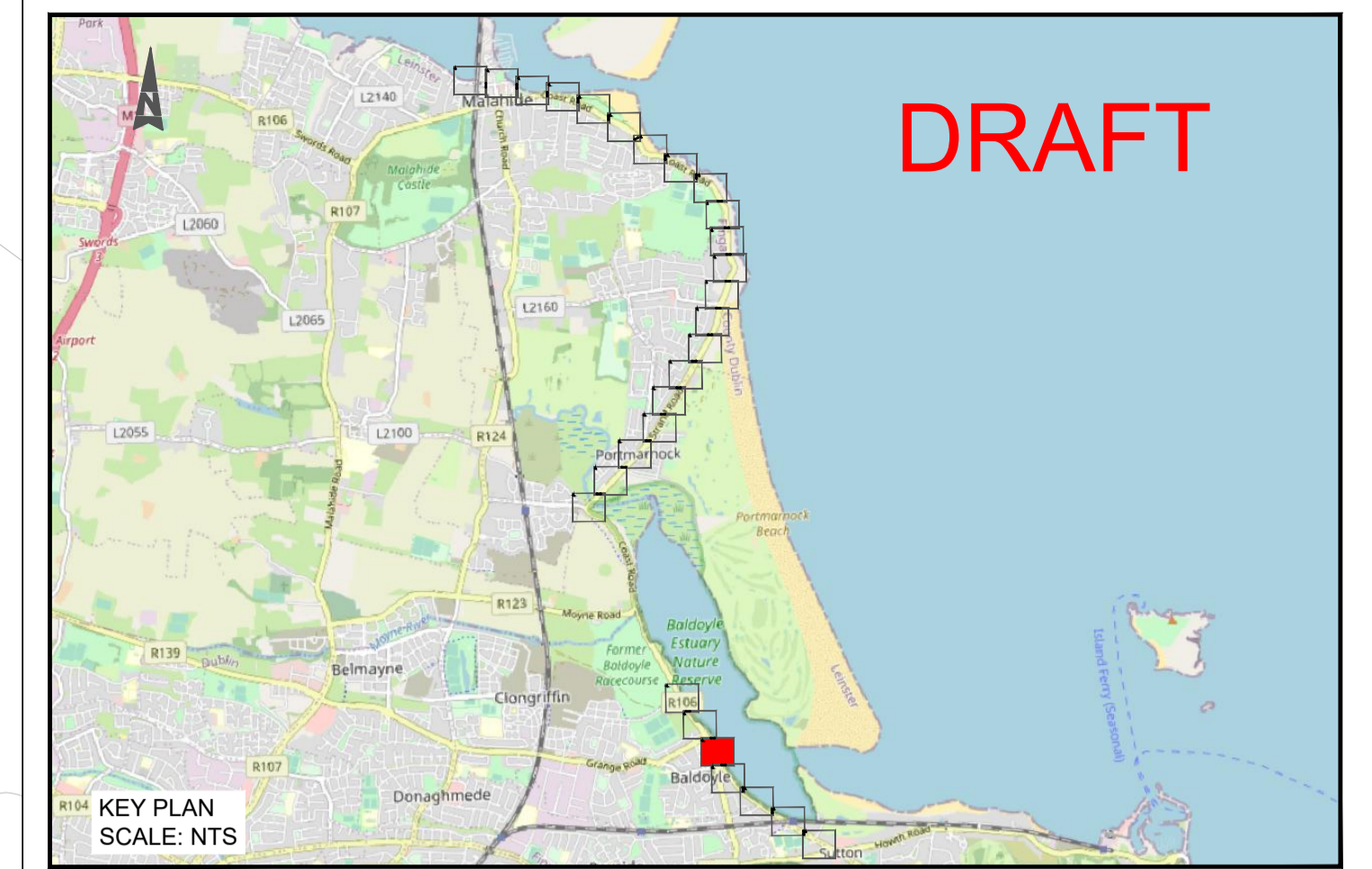
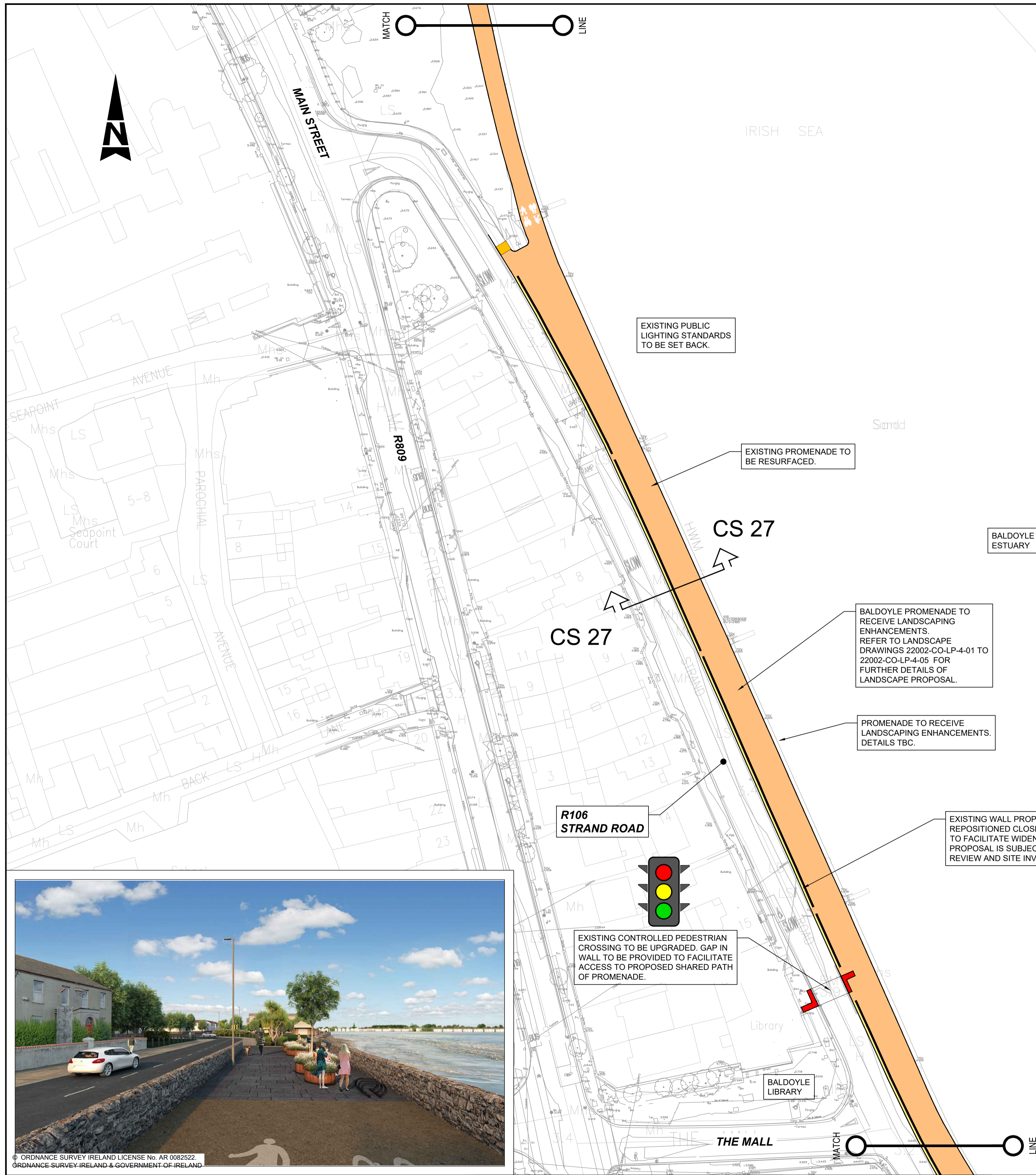


A1

DO NOT SCALE



**LEGEND:**

	CYCLE TRACK		BUS STOP
	CYCLE LANE		LANDTAKE
	SHARED PATH		EXISTING TREES TO BE REMOVED
	FOOTPATH		EXISTING TREES TO BE RETAINED
	BRIDGE / BOARDWALK		CROSS SECTION
	CARRIAGEWAY		
	RAISED CROSSING		
	GRASS VERGE		
	TACTILE PAVING - CONTROLLED		
	TACTILE PAVING - UNCONTROLLED		
	SHARED STREET (HIGH QUALITY PAVEMENT)		

(NOTE: ALL COLOURS ARE INDICATIVE)

© ORDNANCE SURVEY IRELAND LICENSE No. AR 0082522.  
 ORDNANCE SURVEY IRELAND & GOVERNMENT OF IRELAND

**Comhairle Contae Fhine Gall**  
 Fingal County Council

**NTA**  
 Údarás Náisiúnta Iompair  
 National Transport Authority

Rev	Description	By	Date	Chk'd	Auth
D	DRAFT	AK	21.03.22	PF	PF
C	DRAFT	AK	16.03.22	PF	PF
B	DRAFT	AK	14.03.22	PF	PF
A	DRAFT	AK	22.02.22	CF	CF
-	DRAFT	AK	07.02.22	CF	CF

**ATKINS**  
 Member of the SNC-Lavalin Group

Atkins House, 150-155 Alside Business Park, Swords, Co. Dublin  
 Tel (+353) 01 810 8000 Fax (+353) 01 810 8001

Unit 2B, 2200 Cork Airport Business Park, Cork  
 Tel (+353) 021 429 0300 Fax (+353) 021 429 0360

1st Floor Technology House Parkmore Technology Park, Galway  
 Tel (+353) 091 786 050 Fax (+353) 091 779 830

Client: **FINGAL COUNTY COUNCIL**

Project: **SUTTON TO MALAHIDE PEDESTRIAN AND CYCLE SCHEME**

Purpose: <b>PUBLIC CONSULTATION</b>	
Title: <b>PRELIMINARY DESIGN SHEET 24 OF 28 0124 - BALDOYLE</b>	
Original Scale: <b>1:500 at A1 1:1000 at A3</b>	Design/Drawn: <b>AK</b> Checked: <b>CF</b> Authorised: <b>CF</b>
Date: <b>07.02.22</b>	Date: <b>07.02.22</b> Date: <b>07.02.22</b>
Status: <b>I</b>	Drawing Number: <b>5158418 / HTR / DR / 02 / 0124</b> Rev: <b>D</b>

File: 5158418\_HTR\_DR\_02\_0101-0128(COMBINED).dwg  
 Date: Mar 21, 2022 - 8:59pm  
 Plotted by: AKrypobolisev