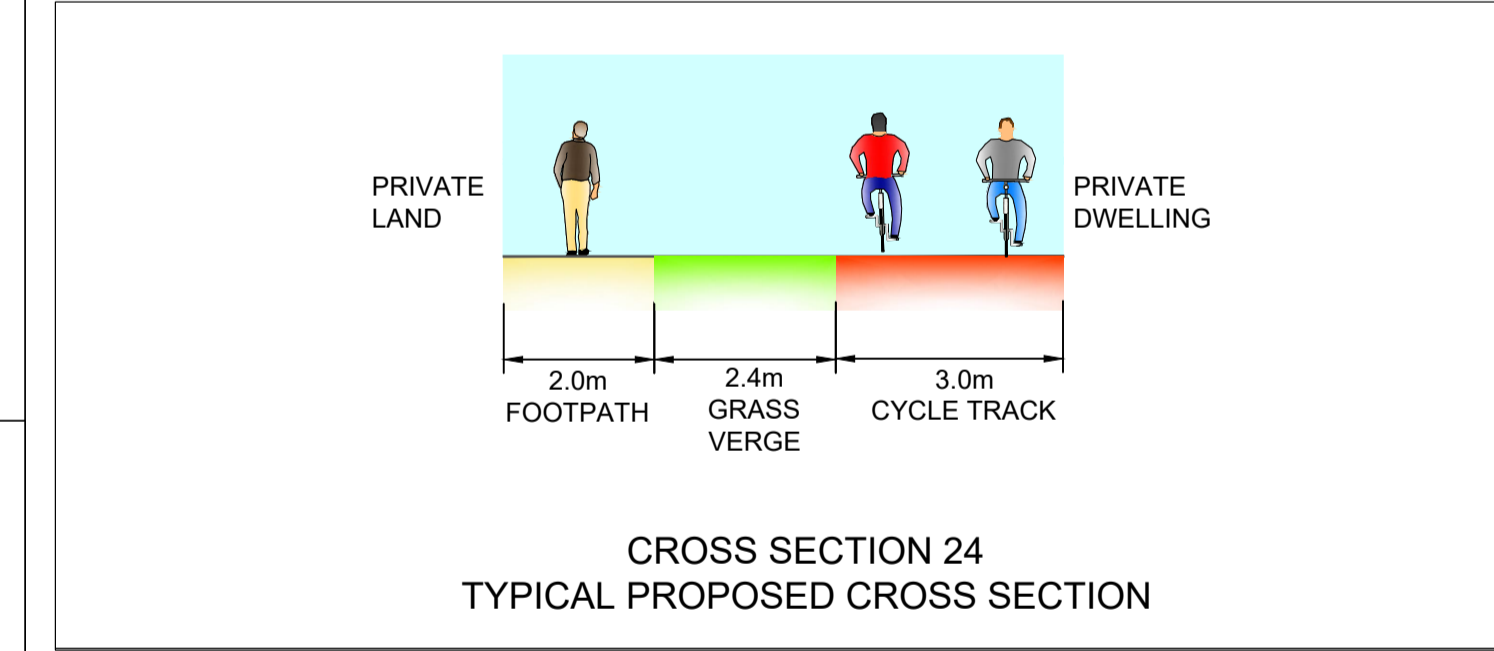
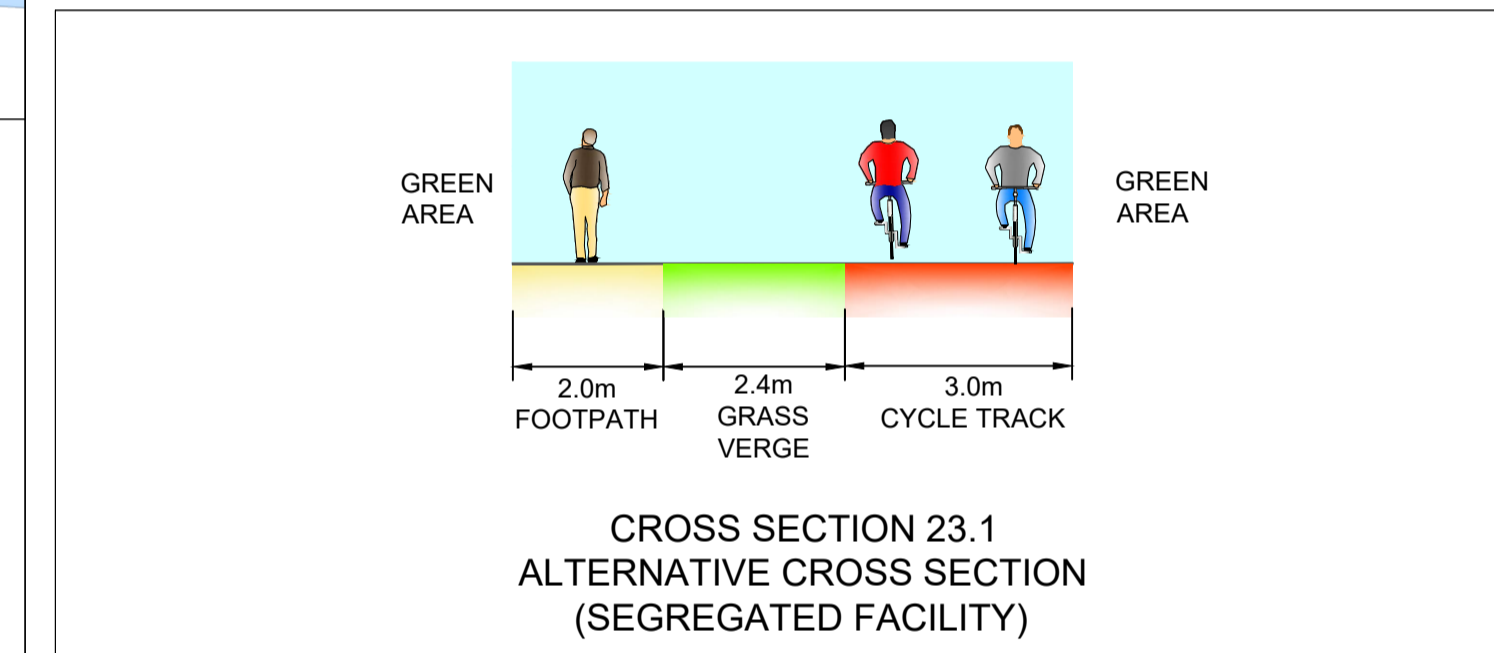
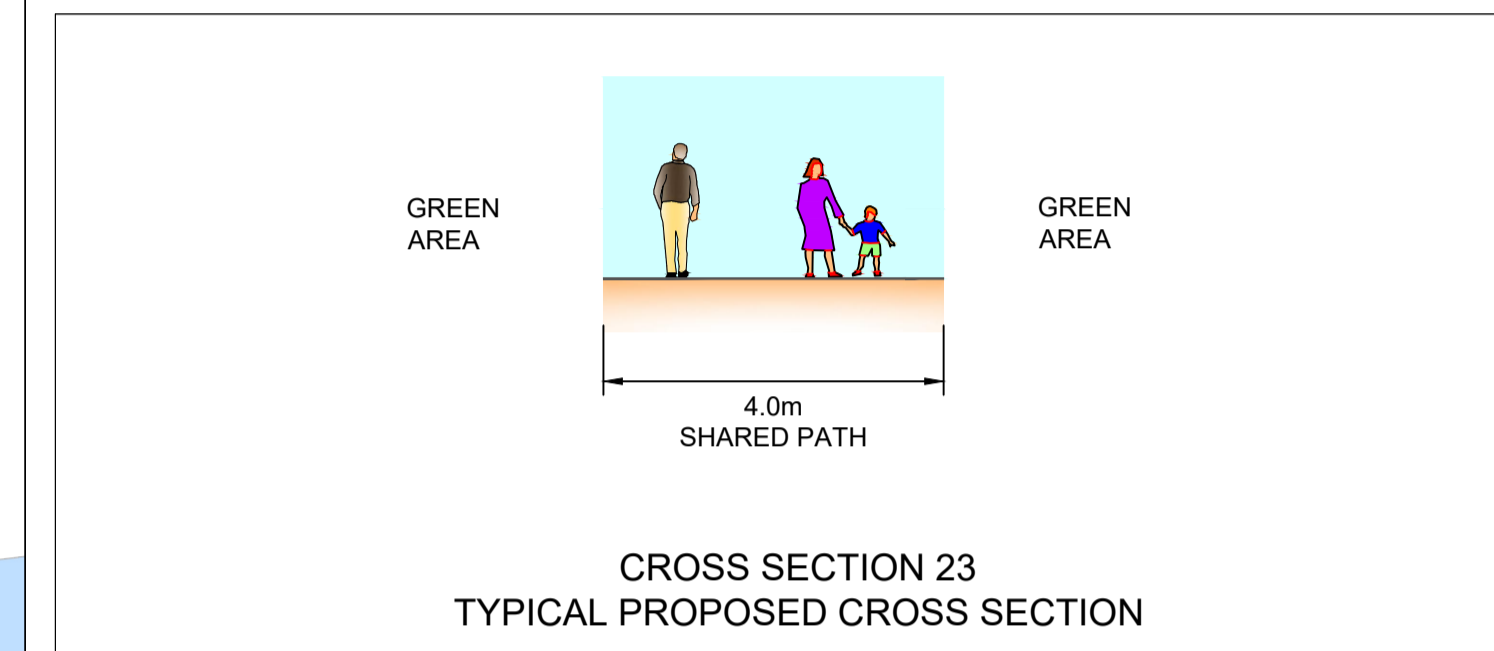
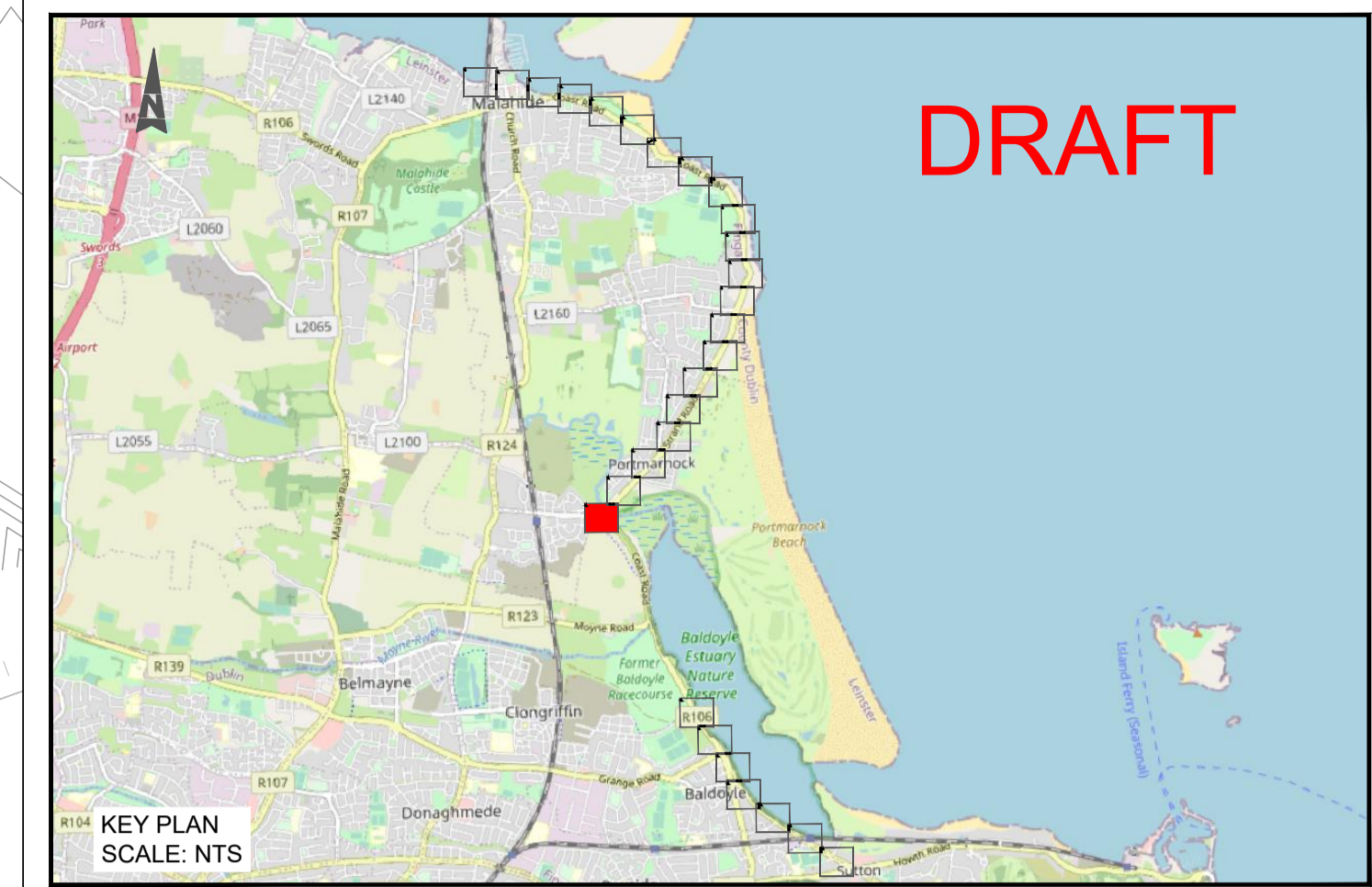


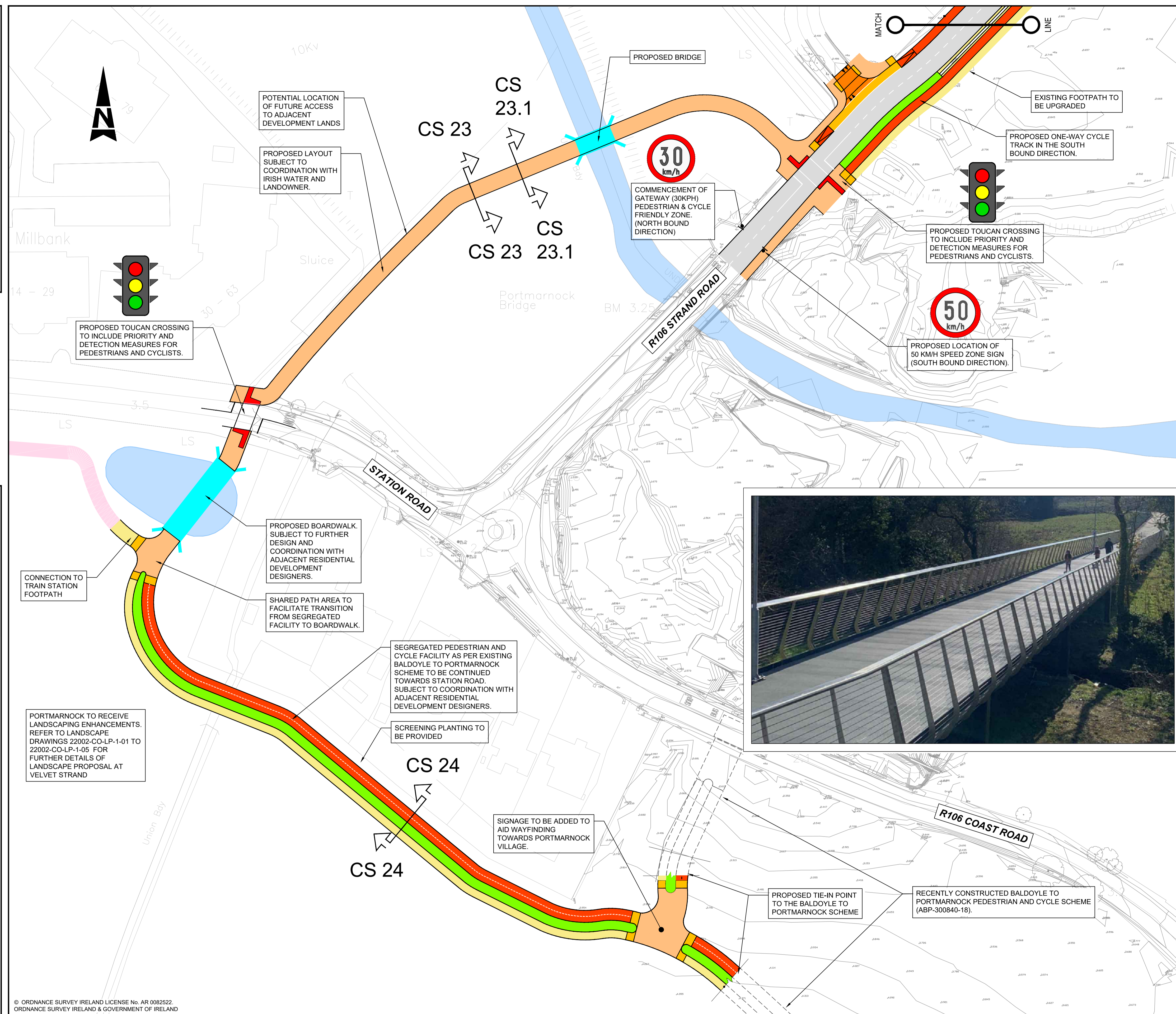
DRAFT



LEGEND: CYCLE TRACK, CYCLE LANE, SHARED PATH, FOOTPATH, BRIDGE / BOARDWALK, CARRIAGEWAY, RAISED CROSSING, GRASS VERGE, TACTILE PAVING - CONTROLLED, TACTILE PAVING - UNCONTROLLED, SHARED STREET (HIGH QUALITY PAVEMENT), BUS STOP, LANDTAKE, EXISTING TREES TO BE REMOVED, EXISTING TREES TO BE RETAINED, CS CROSS SECTION

A1

DO NOT SCALE



File: 5158418_HTR_DR_02_0101-0128(COMBINED).dwg
Date: Mar 21, 2022 - 8:43pm
Plotted by: AKyoboltsav

© ORDNANCE SURVEY IRELAND LICENSE No. AR 0082522
ORDNANCE SURVEY IRELAND & GOVERNMENT OF IRELAND



Revision table with columns: Rev, Description, By, Date, Chk'd, Auth.



Atkins House, 150-155 Alside Business Park, Swords, Co. Dublin
Unit 2B, 2200 Cork Airport Business Park, Cork
1st Floor Technology House Parkmore Technology Park, Galway

Client: FINGAL COUNTY COUNCIL
Project: SUTTON TO MALAHIDE PEDESTRIAN AND CYCLE SCHEME

Project information table including Purpose (PUBLIC CONSULTATION), Title (PRELIMINARY DESIGN SHEET 21 OF 28 0121 - PORTMARNOCK), Original Scale (1:500 at A1, 1:1000 at A3), Design/Drawn (AK), Checked (CF), and Drawing Number (5158418 / HTR / DR / 02 / 0121).