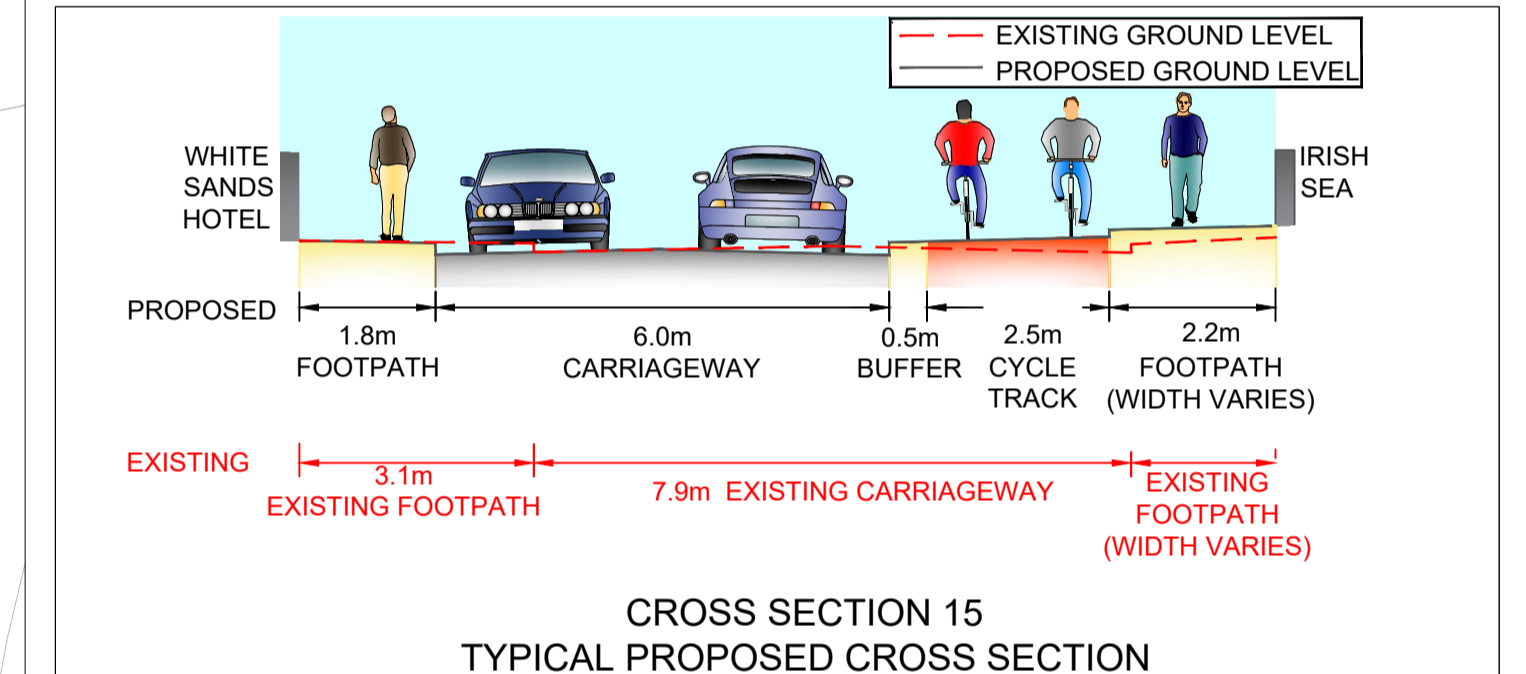
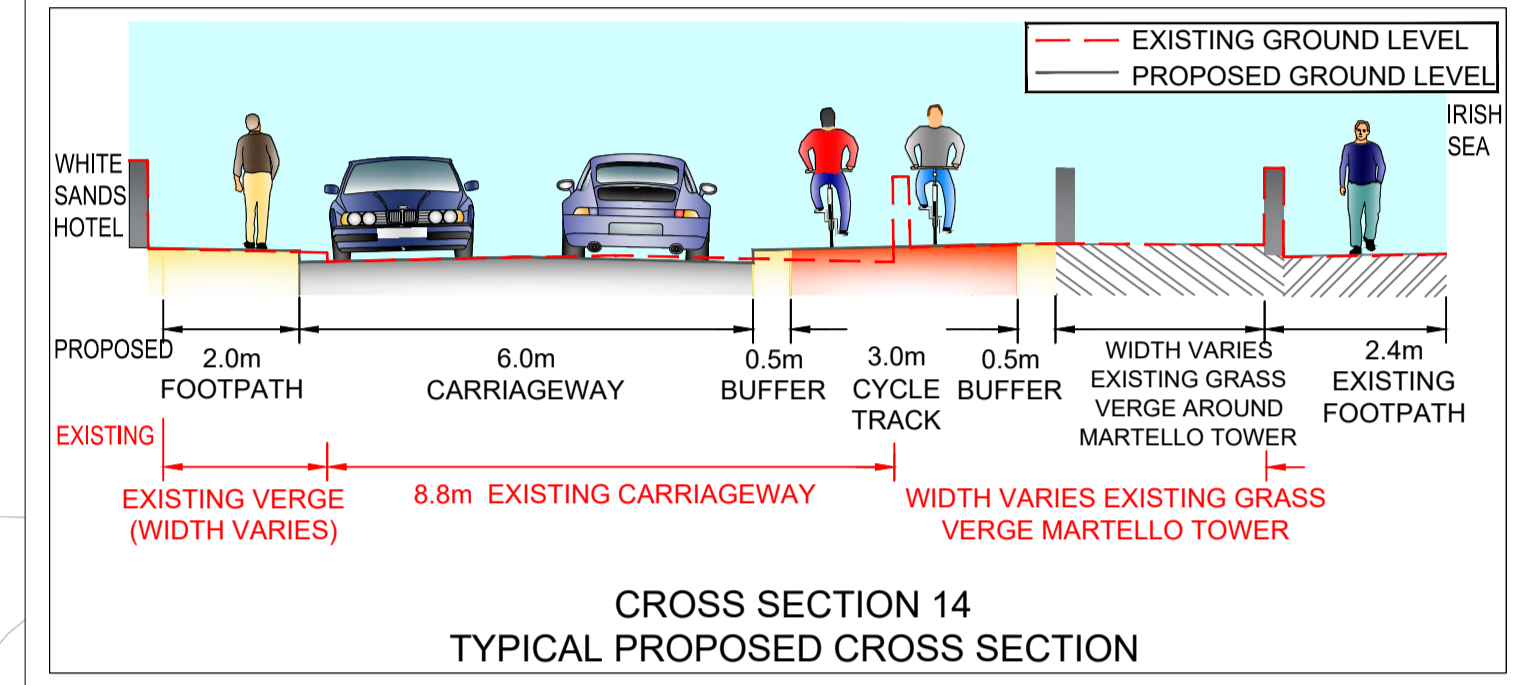
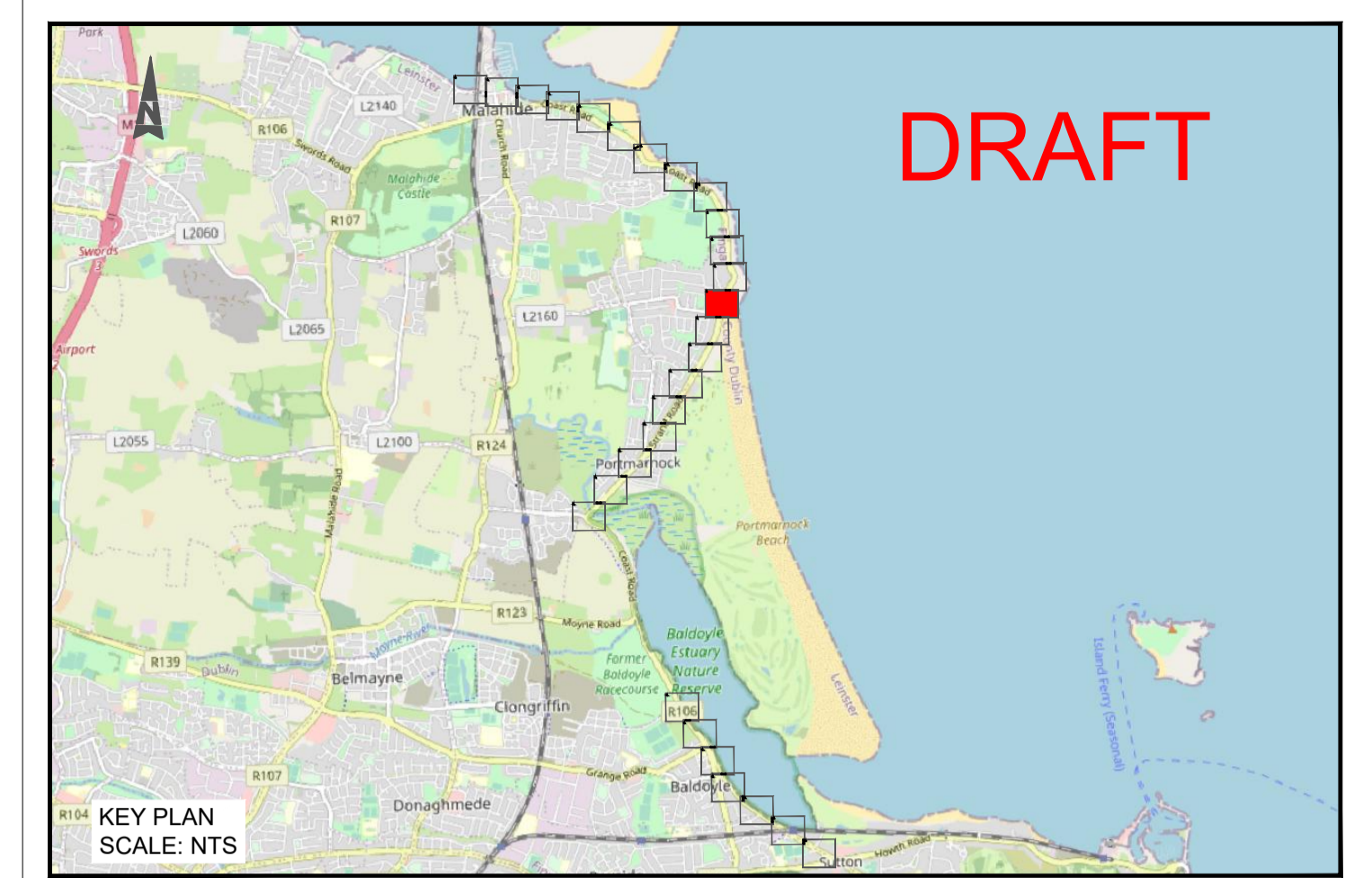
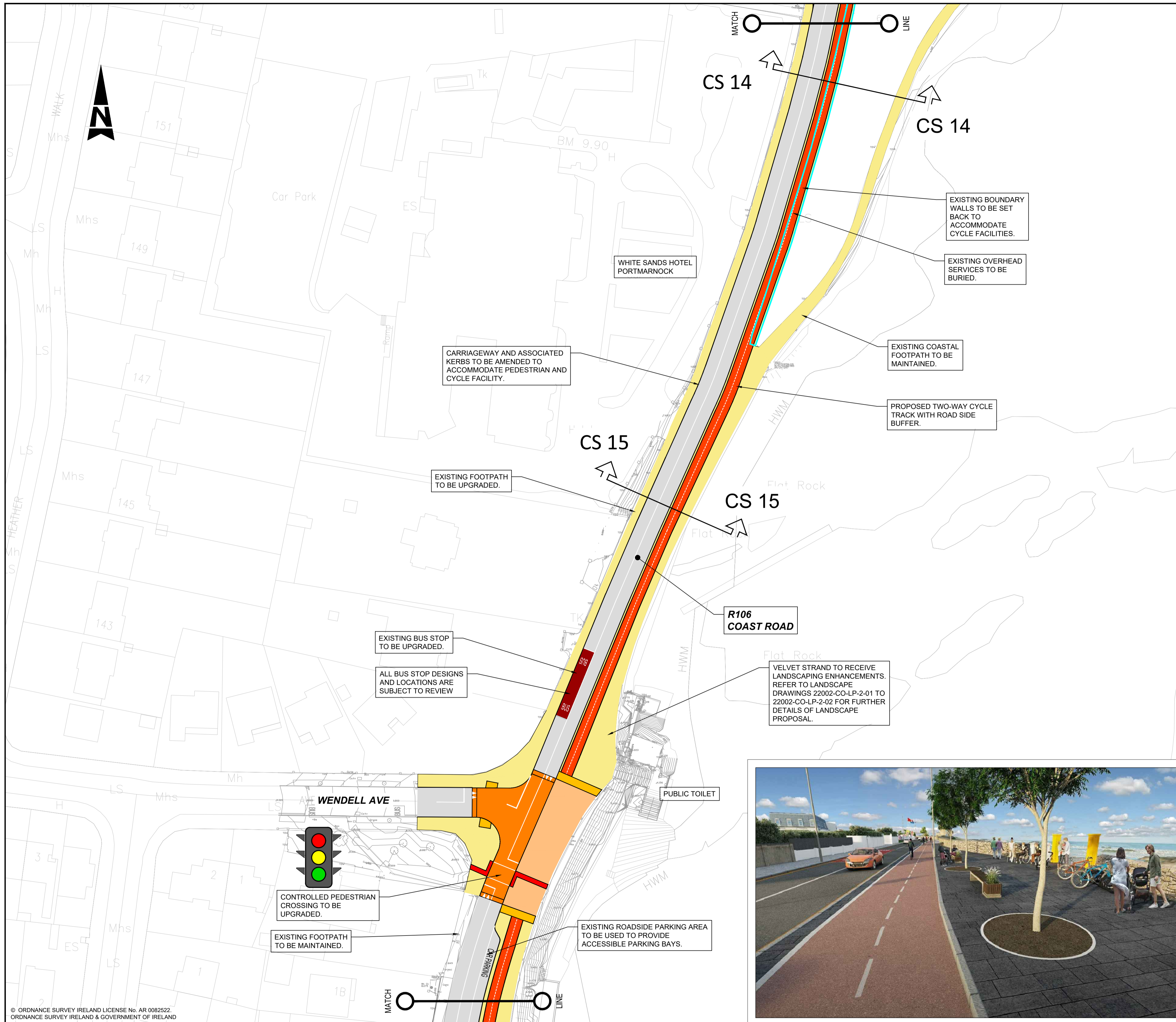


A1

DO NOT SCALE

File: 5158418_HTR_DR_02_0101-0128(COMBINED).dwg
Date: Mar 21, 2022 - 8:18pm
Plotted by: AKrypobolshev



LEGEND:

- CYCLE TRACK
- CYCLE LANE
- SHARED PATH
- FOOTPATH
- BRIDGE / BOARDWALK
- CARRIAGEWAY
- RAISED CROSSING
- GRASS VERGE
- TACTILE PAVING - CONTROLLED
- TACTILE PAVING - UNCONTROLLED
- SHARED STREET (HIGH QUALITY PAVEMENT)
- BUS STOP
- LANDTAKE
- EXISTING TREES TO BE REMOVED
- EXISTING TREES TO BE RETAINED
- CS CROSS SECTION

(NOTE: ALL COLOURS ARE INDICATIVE)

© ORDNANCE SURVEY IRELAND LICENSE No. AR 0082522
ORDNANCE SURVEY IRELAND & GOVERNMENT OF IRELAND



Rev	Description	By	Date	Chk'd	Auth
D	DRAFT	AK	21.03.22	PF	PF
C	DRAFT	AK	16.03.22	PF	PF
B	DRAFT	AK	14.03.22	PF	PF
A	DRAFT	AK	22.02.22	CF	CF
-	DRAFT	AK	07.02.22	CF	CF

ATKINS
Member of the SNC-Lavalin Group

Atkins House, 150-155 Alside Business Park, Swords, Co. Dublin
Tel (+353) 01 810 8000 Fax (+353) 01 810 8001

Unit 2B, 2200 Cork Airport Business Park, Cork
Tel (+353) 021 429 0300 Fax (+353) 021 429 0360

1st Floor Technology House Parkmore Technology Park, Galway
Tel (+353) 091 786 050 Fax (+353) 091 779 830

Client: **FINGAL COUNTY COUNCIL**

Project: **SUTTON TO MALAHIDE PEDESTRIAN AND CYCLE SCHEME**

Purpose: PUBLIC CONSULTATION	
Title: PRELIMINARY DESIGN SHEET 13 OF 28 0113 - PORTMARNOCK	
Original Scale: 1:500 at A1 1:1000 at A3	Design/Drawn: AK Checked: CF Authorised: CF
Date: 07.02.22	Date: 07.02.22 Date: 07.02.22
Status: I	Drawing Number: 5158418 / HTR / DR / 02 / 0113 Rev: D