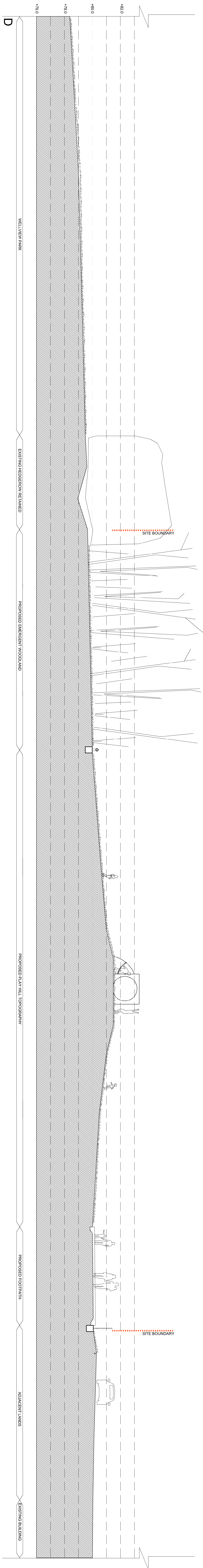
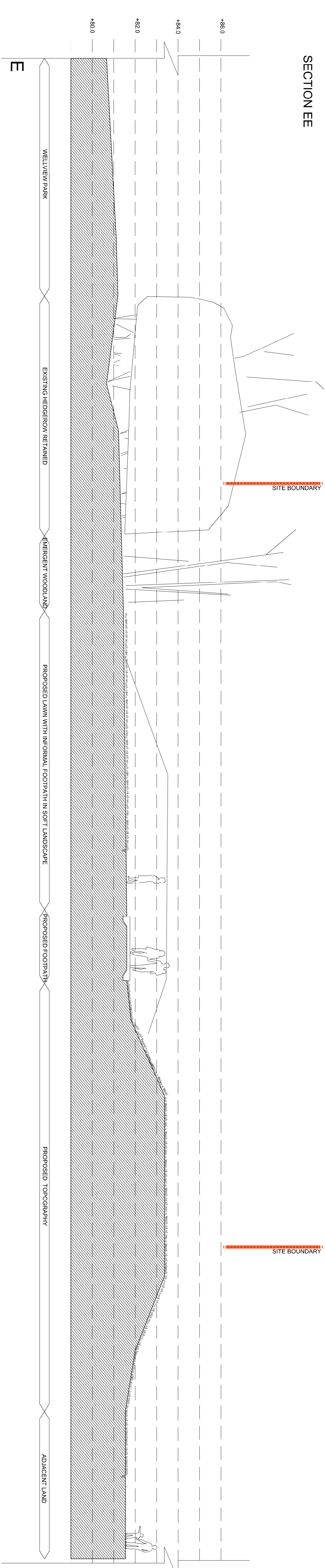


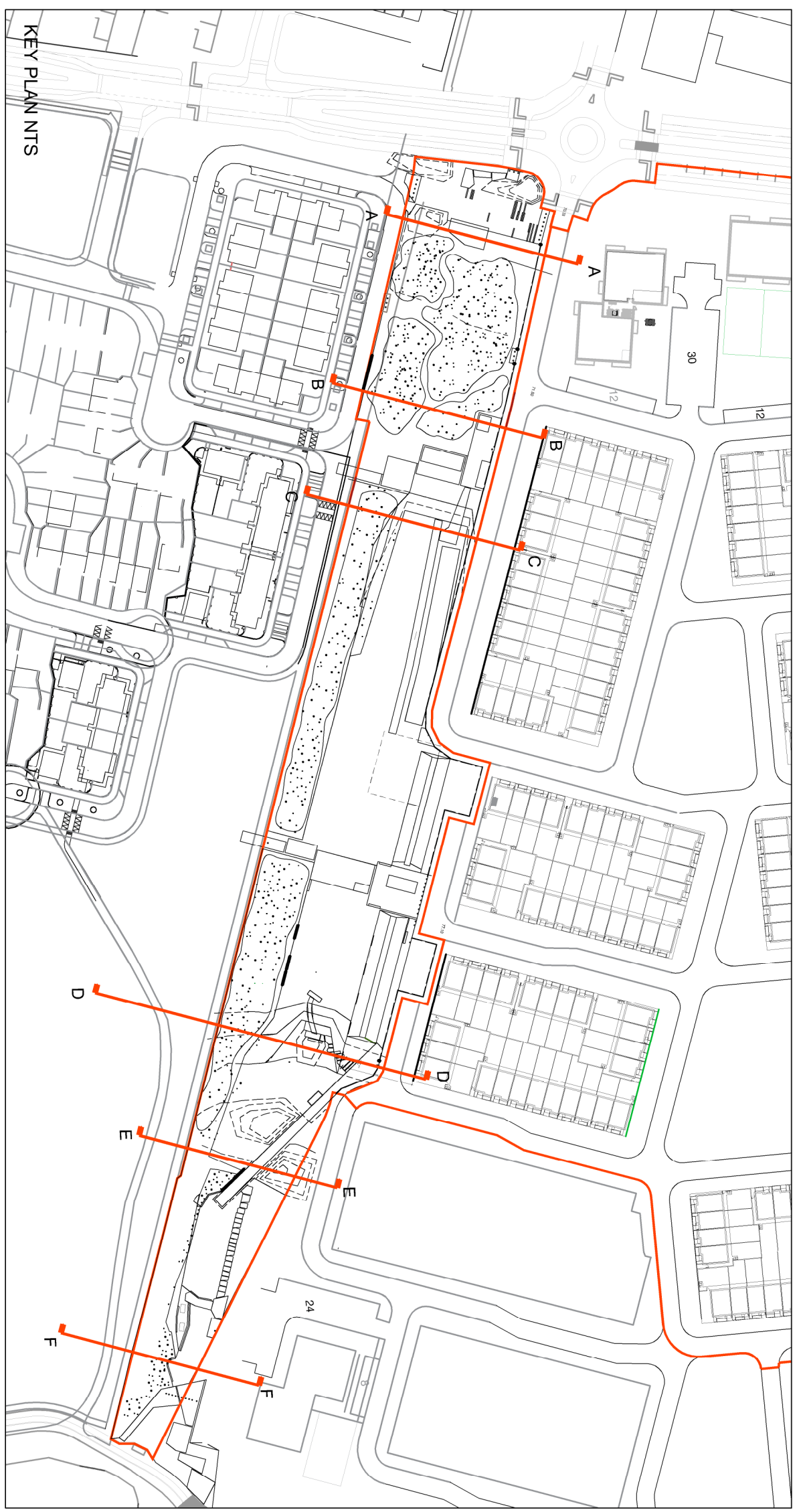
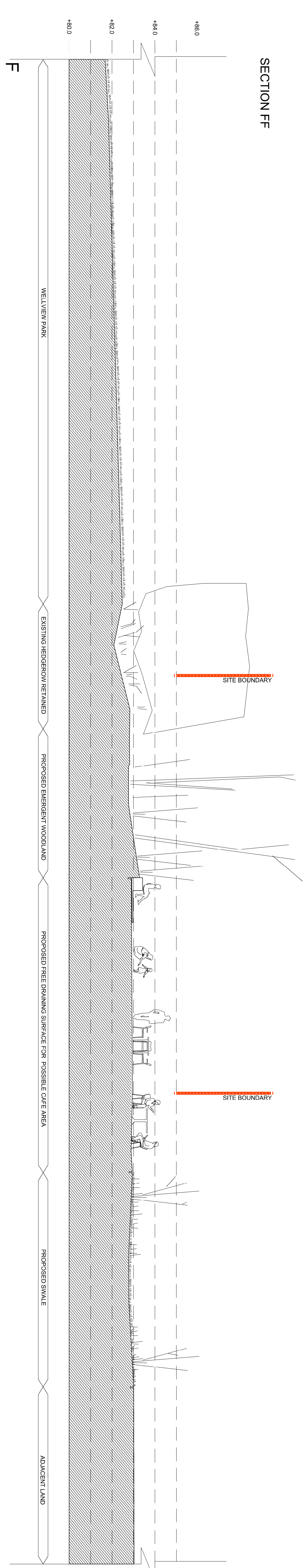
SECTION DD



SECTION EE



SECTION FF



This drawing is the copyright of the Landscape Architect. Unless otherwise stated all dimensions are in millimetres. Where dimensions are not given, the drawing shall be interpreted as being to the scale of the drawing. The Architect is not responsible for any errors or omissions in the drawing. The drawing is for the use of the client and is not to be used for any other purpose without the written consent of the Landscape Architect. The drawing includes copyright details and should be read in conjunction with the project brief and any other drawings. Discrepancies between drawings shall be resolved by the Landscape Architect.

NOTES

NO.	DESCRIPTION
1	SECTION DD: EXISTING EMERGENT WOODLAND
2	SECTION DD: PROPOSED EMERGENT WOODLAND
3	SECTION DD: PROPOSED FLAT HILL TOPOGRAPHY
4	SECTION DD: PROPOSED FOOTPATH
5	SECTION DD: ADJACENT LANDS
6	SECTION DD: EXISTING BUILDING
7	SECTION EE: EXISTING EMERGENT WOODLAND
8	SECTION EE: PROPOSED LAWN WITH IRREGULAR FOOTPATH IN SOFT LANDSCAPE
9	SECTION EE: PROPOSED FOOTPATH
10	SECTION EE: ADJACENT LAND
11	SECTION FF: EXISTING EMERGENT WOODLAND
12	SECTION FF: PROPOSED EMERGENT WOODLAND
13	SECTION FF: PROPOSED FREE DRAINING SURFACE FOR POSSIBLE CAFE AREA
14	SECTION FF: PROPOSED SWALE
15	SECTION FF: PROPOSED PATH
16	SECTION FF: ADJACENT LAND

DATE	10/10/2024	SCALE	1:100
PROJECT NO.	2401	SHEET NO.	2 OF 2
CLIENT	DERMOT FOLEY LANDSCAPE ARCHITECTS	ISSUE STATUS	ISSUE B
PROJECT	FINAL COUNTY COUNCIL PART XI CHURCH FIELDS HOUSING AND EASTERN LANDSCAPE SECTIONS 2 OF 2	PLANNING	PLANNING
DRAWING	LANDSCAPE SECTIONS 2 OF 2	SCALE	1:100
PROJECT NO.	2401	SHEET NO.	2 OF 2
DATE	10/10/2024	SCALE	1:100

