



Fingal County Council  
**Lanesborough Park  
Development Project**

Site Analysis

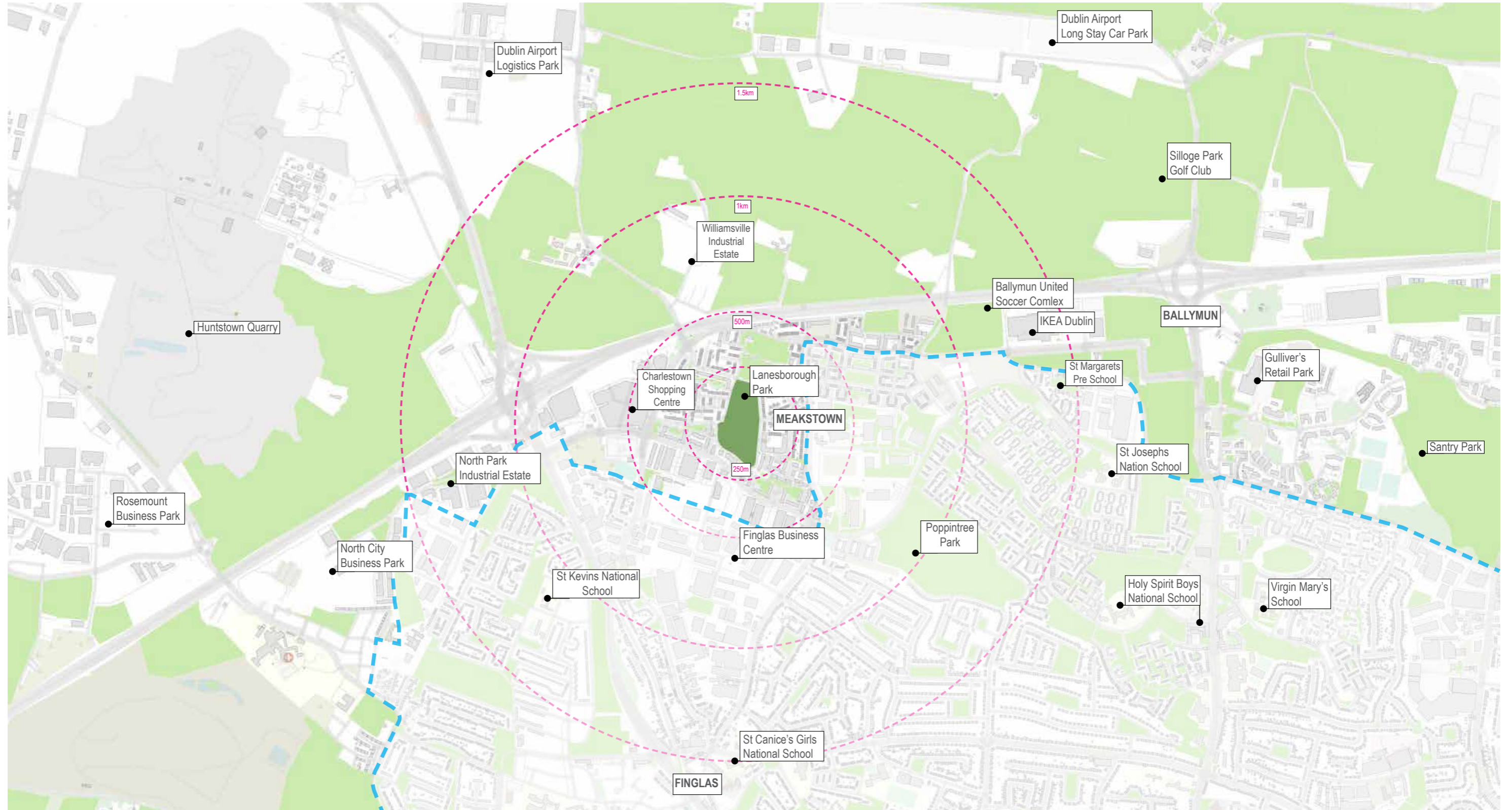
November 2020

Comhairle Contae  
Fhine Gall  
Fingal County  
Council

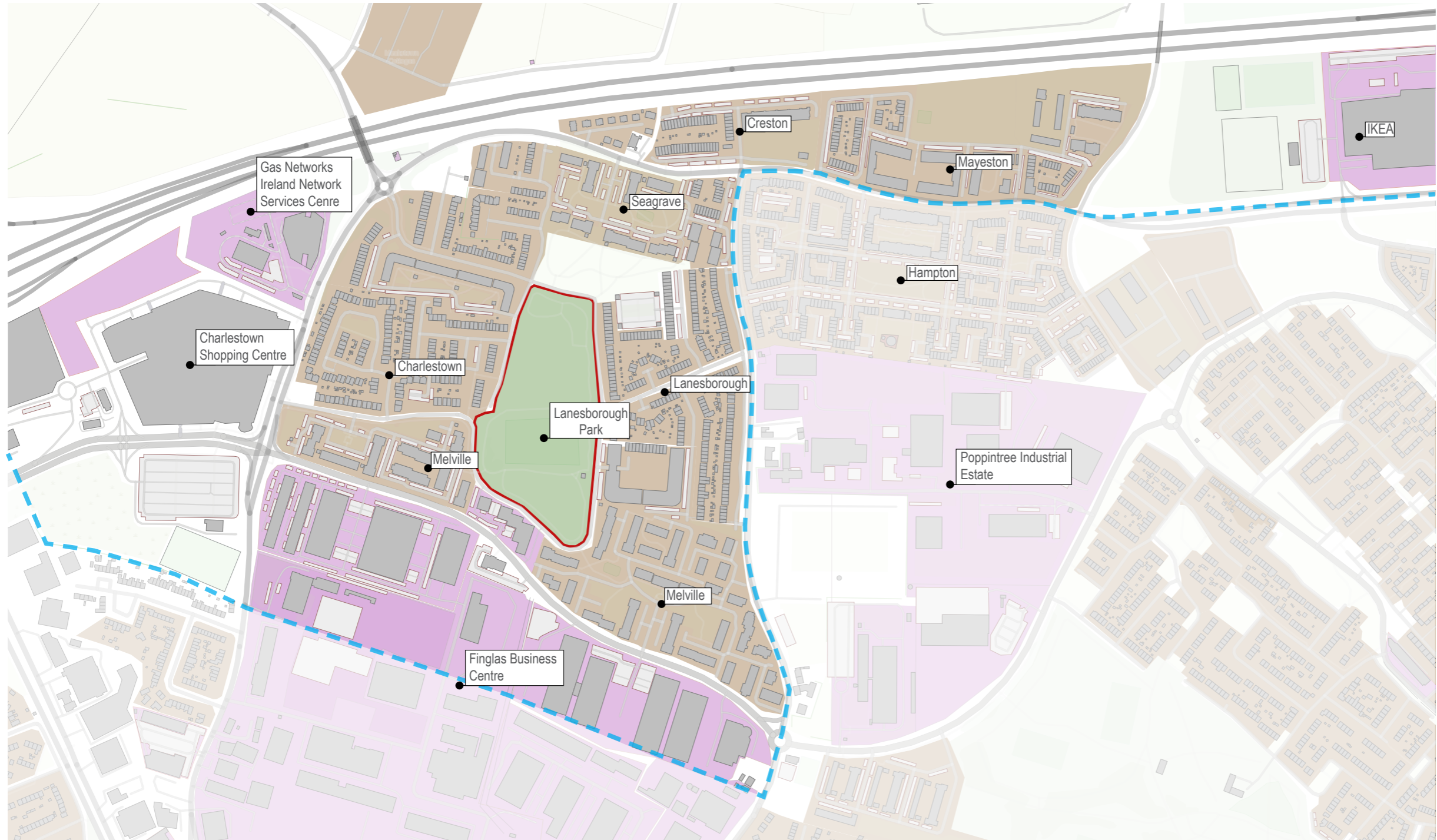


**ait**  
urbanism + landscape

## Context Map



# Physical Environment



## LEGEND




-  Residential Development
-  Commercial / Industrial Development
-  Buildings
-  Road Network



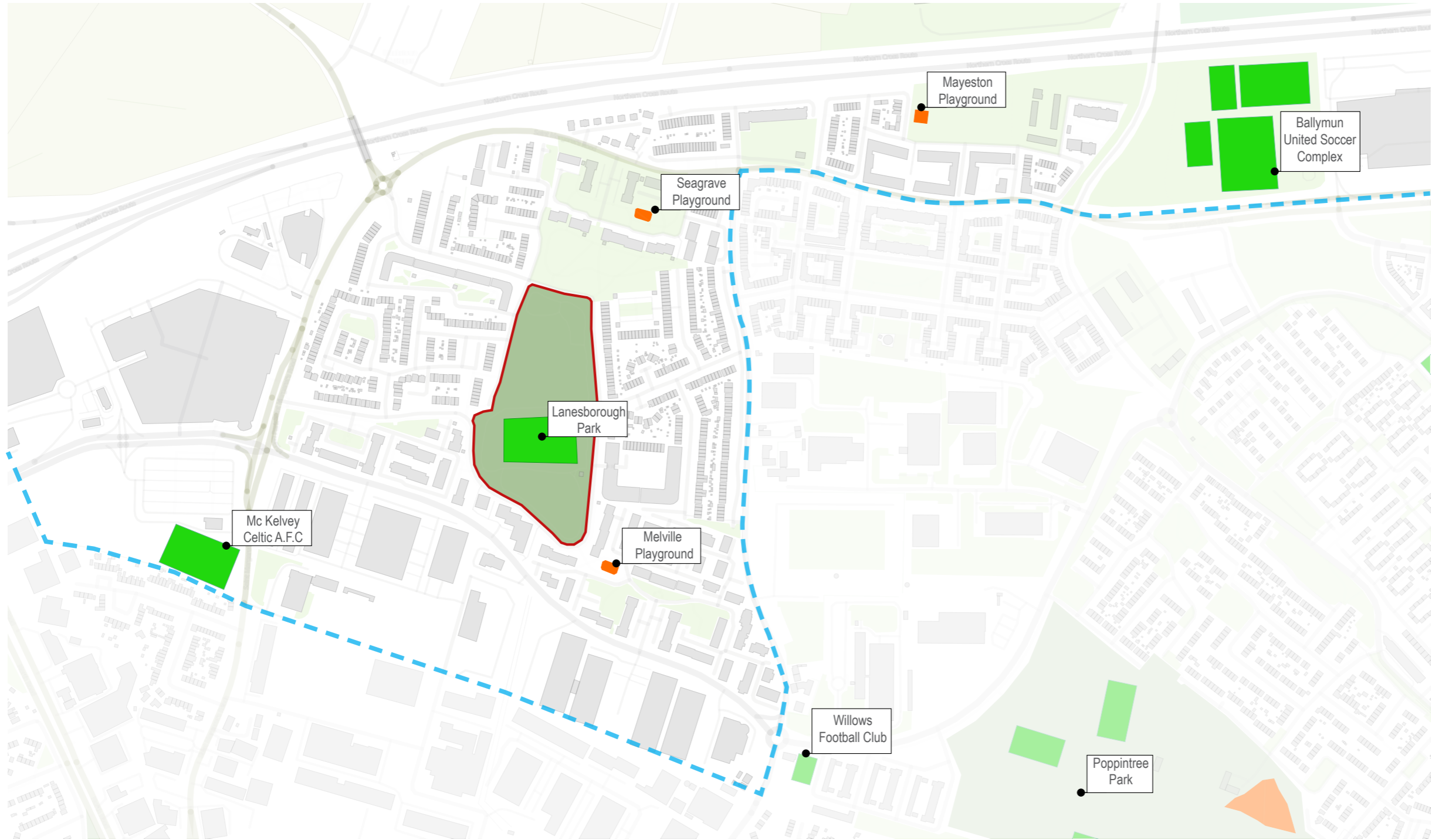
# Green Infrastructure





## LEGEND

-  Public Parks
-  Public / Private and Residential Green Open Space
-  Agricultural Land

# Play & Sporting Facilities



## LEGEND

-  Sports Fields
-  Playgrounds



# Bus Routes



## LEGEND

■ Dublin Bus Stops



## Pedestrian Circulation



### LEGEND



Pedestrian Path Network



## Vehicular Circulation & Parking



### LEGEND

- M50 Motorway
- Regional Road
- Local Primary Road
- Access Roads
- Car Park



## Landscape Typologies



Mown Lawn



Sunken Lawn



Hedgerow



Planting Bed



Sports Pitch



Tree Cover



Sunken Lawn / Sports Pitch



Planting Bed





Hedgerow



Tree Planting



## Pedestrian Circulation

-  Internal Path Circulation
-  External Path Circulation



Internal Asphalt Footpath



Internal Asphalt Footpath





External Asphalt Footpath  
- Lanesborough Rd



External Asphalt Footpath  
- Lanesborough Rd



## Park Boundaries & Access Points

-  Concrete Plinth and Steel Railing Fence
-  Gated Access Points



Gated Access Point



Gated Access Point



Concrete Plinth and Steel Railing Fence



Concrete Plinth and Steel Railing Fence





Registered  
Landscape  
Architect

3rd Floor  
Newmarket House  
Newmarket Square  
Dublin 8

Tel: 01-558 4929  
E: [hello@ait-place.ie](mailto:hello@ait-place.ie)  
w: [www.ait-place.ie](http://www.ait-place.ie)