

Legend

	Buildings
	10% Tidal AEP Event
	0.5% Tidal AEP Event
	0.1% Tidal AEP Event
	10% AEP Fluvial
	0.5% AEP Fluvial
	0.1% AEP Fluvial
	HWM

REV:	NOTE:	DATE:
------	-------	-------

rps MAKING COMPLEX EASY
 Elmwood House T +44(0) 28 90 667914
 74 Boucher Road F +44(0) 28 90 668286
 Belfast W www.rpsgroup.com
 BT12 6RZ E ireland@rpsgroup.com

CLIENT **Comhairle Contae Fine Gall**
 Fingal County Council



PROJECT **Rogerstown Coastal Flood & Erosion Risk Management Study**

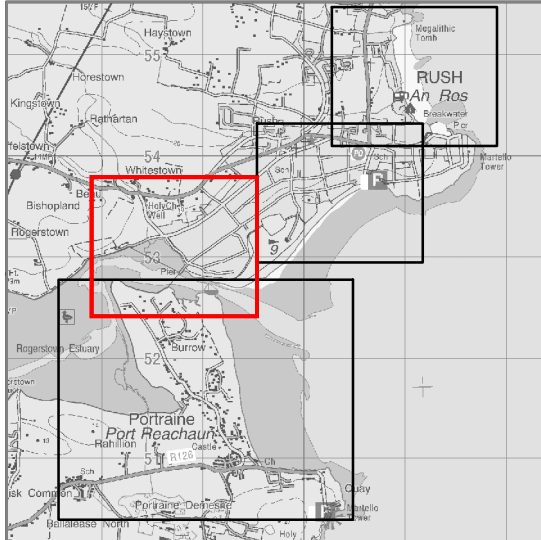
TITLE **Tidal Flood Extent Map: The Burrow Existing Coastline & Current Flood Scenario**

Drawing Status	Sheet Size	Drawing Scale
Final	A3	1:9000

Drawing Number	Datum
IBE1480_EC_CF_00	-

Project Leader	Drawn By	Date	Initial Review
K.C.	Z.M.	08/10/2019	K.C.





Legend

- Buildings
- 10% Tidal AEP Event
- 0.5% Tidal AEP Event
- 0.1% Tidal AEP Event
- 10% AEP Fluvial
- 0.5% AEP Fluvial
- 0.1% AEP Fluvial
- HWM

REV:	NOTE:	DATE:
------	-------	-------

rps MAKING COMPLEX EASY
 Elmwood House T +44(0) 28 90 667914
 74 Boucher Road F +44(0) 28 90 668286
 Belfast W www.rpsgroup.com
 BT12 6RZ E ireland@rpsgroup.com

CLIENT **Comhairle Contae Fine Gall**
 Fingal County Council

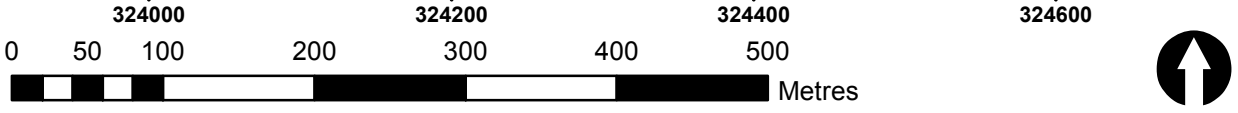
PROJECT **Rogerstown Coastal Flood & Erosion Risk Management Study**

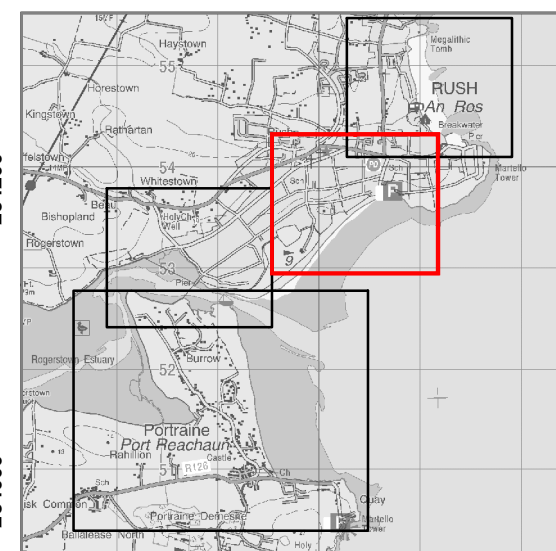
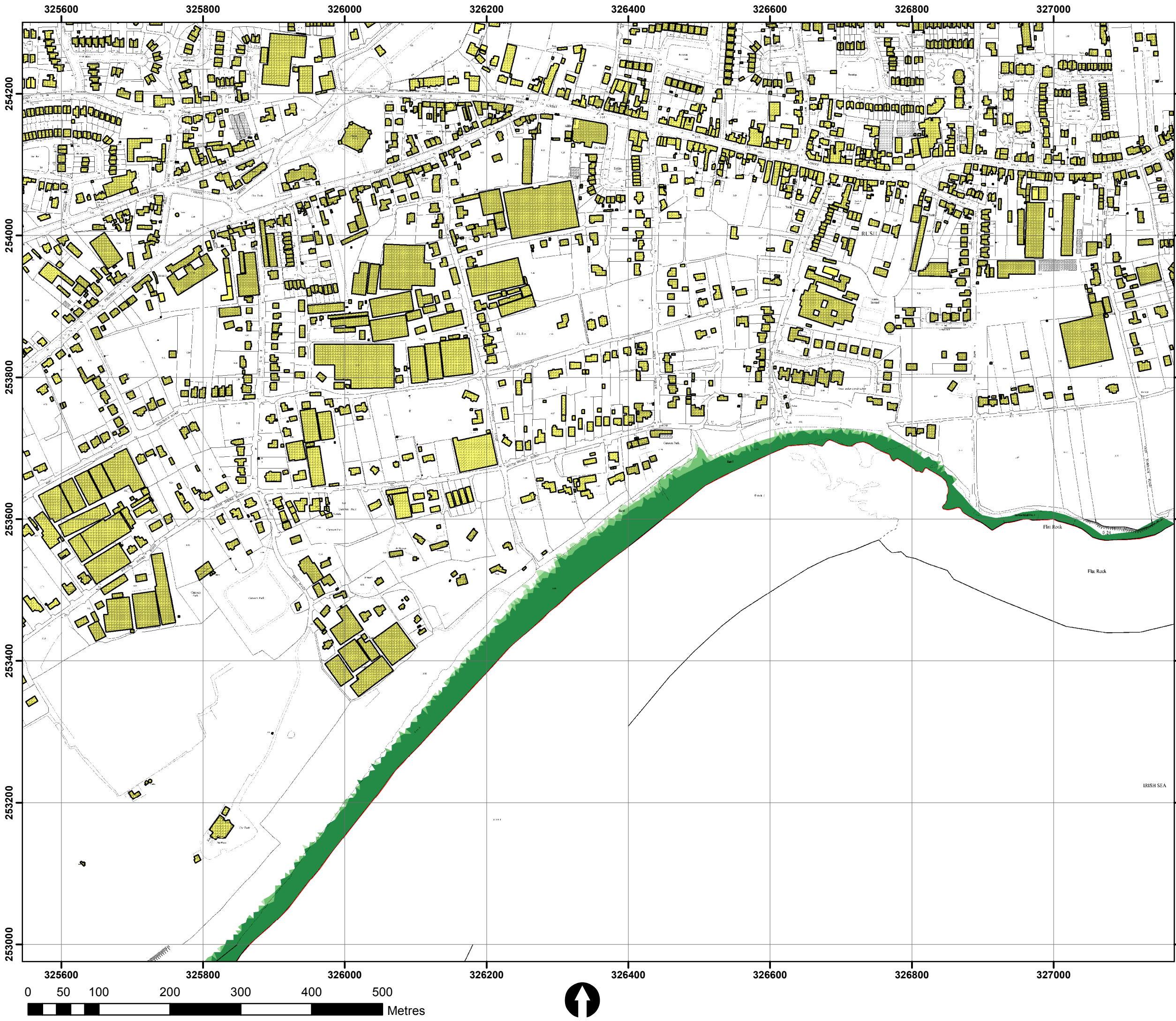
TITLE **Tidal Flood Extent Map: Rush South Existing Coastline & Current Flood Scenario**

Drawing Status	Sheet Size	Drawing Scale
Final	A3	1:5000

Drawing Number	Datum
IBE1480_EC_CF_02	-

Project Leader	Drawn By	Date	Initial Review
K.C.	Z.M.	08/10/2019	K.C.





- Legend**
- Buildings
 - 10% Tidal AEP Event
 - 0.5% Tidal AEP Event
 - 0.1% Tidal AEP Event
 - 10% AEP Fluvial
 - 0.5% AEP Fluvial
 - 0.1% AEP Fluvial
 - HWM

REV:	NOTE:	DATE:
------	-------	-------

rps MAKING COMPLEX EASY

Elmwood House T +44(0) 28 90 667914
 74 Boucher Road F +44(0) 28 90 668286
 Belfast W www.rpsgroup.com
 BT12 6RZ E ireland@rpsgroup.com

CLIENT **Comhairle Contae Fine Gall**
 Fingal County Council

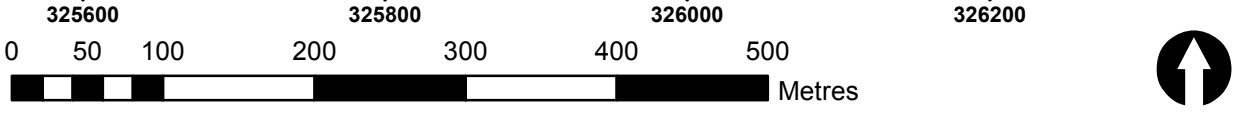
PROJECT **Rogerstown Coastal Flood & Erosion Risk Management Study**

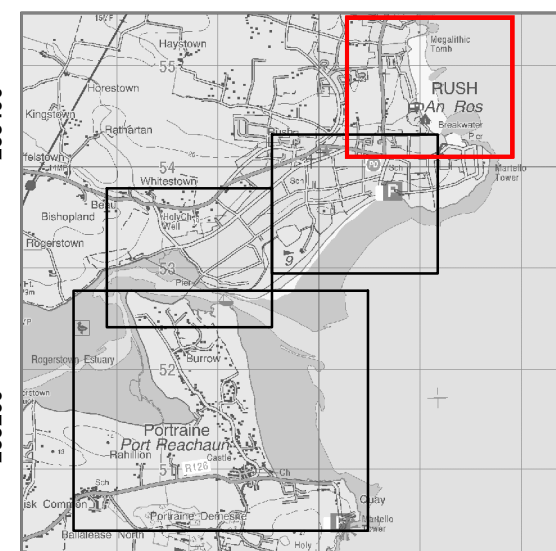
TITLE **Tidal Flood Extent Map: Rush South Existing Coastline & Current Flood Scenario**

Drawing Status	Sheet Size	Drawing Scale
Final	A3	1:5000

Drawing Number	Datum
IBE1480_EC_CF_03	-

Project Leader	Drawn By	Date	Initial Review
K.C.	Z.M.	08/10/2019	K.C.





- Legend**
- Buildings
 - 10% Tidal AEP Event
 - 0.5% Tidal AEP Event
 - 0.1% Tidal AEP Event
 - 10% AEP Fluvial
 - 0.5% AEP Fluvial
 - 0.1% AEP Fluvial
 - HWM

REV:	NOTE:	DATE:

rps MAKING COMPLEX EASY

Elmwood House T +44(0) 28 90 667914
 74 Boucher Road F +44(0) 28 90 668286
 Belfast W www.rpsgroup.com
 BT12 6RZ E ireland@rpsgroup.com

CLIENT **Comhairle Contae Fine Gall**
 Fingal County Council

PROJECT **Rogerstown Coastal Flood & Erosion Risk Management Study**

TITLE **Tidal Flood Extent Map: Rush North Existing Coastline & Current Flood Scenario**

Drawing Status	Sheet Size	Drawing Scale
Final	A3	1:5000

Drawing Number	Datum
IBE1480_EC_CF_04	-

Project Leader	Drawn By	Date	Initial Review
K.C.	Z.M.	08/10/2019	K.C.

