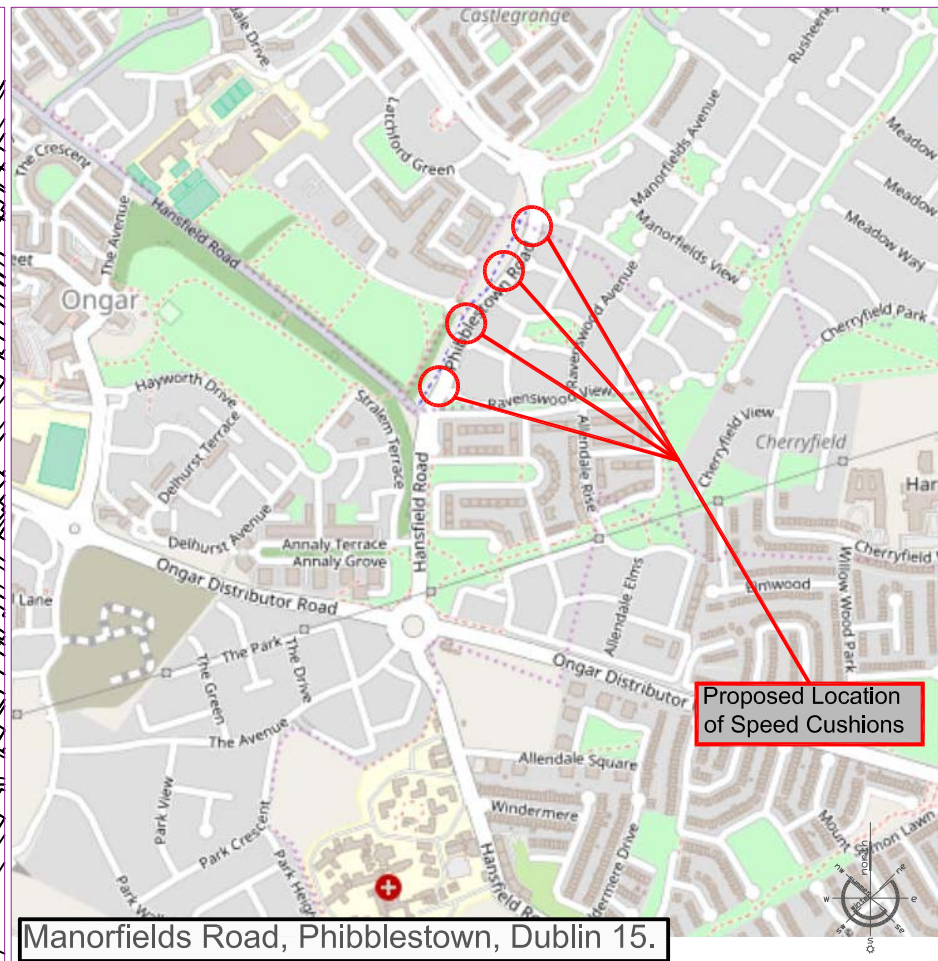
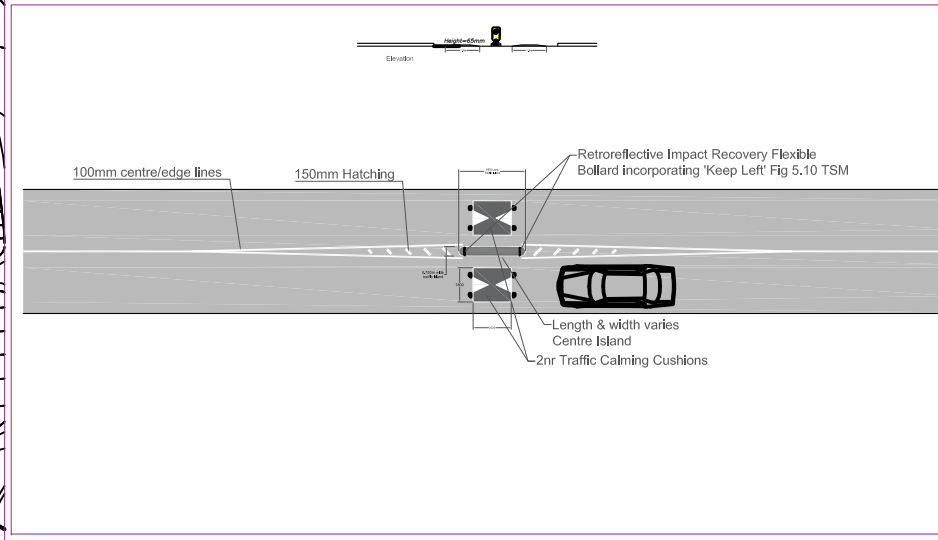


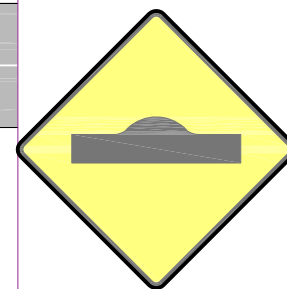
Site Layout
Not to Scale



Manorfields Road, Phibblestown, Dublin 15.
Site Location Map
Not to Scale



Speed Cushions
Not to Scale



Road Signage
Not to Scale

COMHAIRLE CONTAE FHINE GALL
FINGAL COUNTY COUNCIL
ROAD TRAFFIC ACTS 1993 – 2015
PUBLIC TRANSPORT REGULATION ACT, 2009
TRAFFIC CALMING SCHEMES
CASTLEKNOCK DRIVE, CASTLEKNOCK, DUBLIN 15.
GLENVILLE ROAD, BLANCHARDSTOWN, DUBLIN 15.
MANORSFIELD DRIVE, ONGAR, DUBLIN 15.
BARNWELL ROAD, ONGAR, DUBLIN 15
DISWELLSTOWN ROAD, DISWELLSTOWN, CASTLEKNOCK, DUBLIN 15

Fingal County Council in exercise of the powers conferred under Section 38 of the Road Traffic Act, 1994 and Section 46 of the Public Transport Regulation Act, 2009 hereby gives notice that it has prepared a Scheme for the provision of traffic calming measures at the following locations:

- Castleknock Drive, Castleknock, Dublin 15 – 2 No. Traffic Calming Ramps
- Glenville Road, Blanchardstown, Dublin 15 – 3 No. Traffic Calming Ramps
- Manorfields Road, Phibblestown, Dublin 15 – 4 Sets of Traffic Calming Speed Cushions
- Barnwell Road, Ongar, Dublin 15 – 1 No. Traffic Calming Ramp
- Diswellstown Road, Castleknock, Dublin 15 -1 No. Traffic Calming Ramp

The schemes include the provision of traffic calming ramps, appropriate road signage and markings where necessary.

Plans and particulars of the Schemes as shown on Following Drawing Numbers: 2020-PD-TC-004 to 2020-PD-TC-008 are available for inspection from Wednesday the 22nd April 2020 on the Fingal County Council website at: <https://consult.fingal.ie/en/browse>

NOTE: Due to Covid-19 Restrictions Public Display of the above will not be available in public areas and will ONLY be available online.

Representations in relation to the Schemes may be made in writing to: Administrative Officer, Castleknock-Mulhuddart Area, Operations Department, Fingal County Council, Grove Road, Blanchardstown, Dublin 15 not later than 4.30 p.m. on Tuesday the 26th of May 2020.

Administrative Officer
Castleknock Mulhuddart Area Operations

All comments, including the names of those making comments, submitted to the Council in regard to this Traffic Calming Scheme will form part of the statutory report to be presented to the monthly meeting of Fingal County Council.

Accordingly, the statutory report will list the persons or bodies who made submissions or observations with respect to the proposed Traffic Calming Scheme in accordance with the regulations of the Road Traffic Act 1994.

The submissions will also be included in the minutes of that meeting and consequently will appear on the Council's Website. By making a submission the name of individual or bodies will appear on the statutory report and minutes of the meeting.

© Ordnance Survey Ireland. All Rights Reserved. Licence number 2017/24/CCMAIFingalCountyCouncil

Fingal County Council
Operations Department

Traffic Section

Traffic Management
Scheme 2020

**PUBLIC DISPLAY
PROPOSED TRAFFIC CALMING SCHEME
- MANORFIELDS ROAD, PHIBBLESTOWN, DUBLIN 15**

Comhairle Contae Fhine Gall
Fingal County Council | Roinn na nOibríochtaí
Operations Department



Traffic Section - Civic Offices, Grove Road, Blanchardstown, Dublin 15.
☎ (01) 8905000 | ✉ roads@fingal.ie

Director of Services: David Storey	Date:
Senior Engineer: Karen A Gallagher	Scale: NTS
Senior Exec. Engineer: Paul Graham	Drawn by: cof
Project Engineer: Quintin Greally	Revision:
Drawing Number:	2020-PD-TC-006