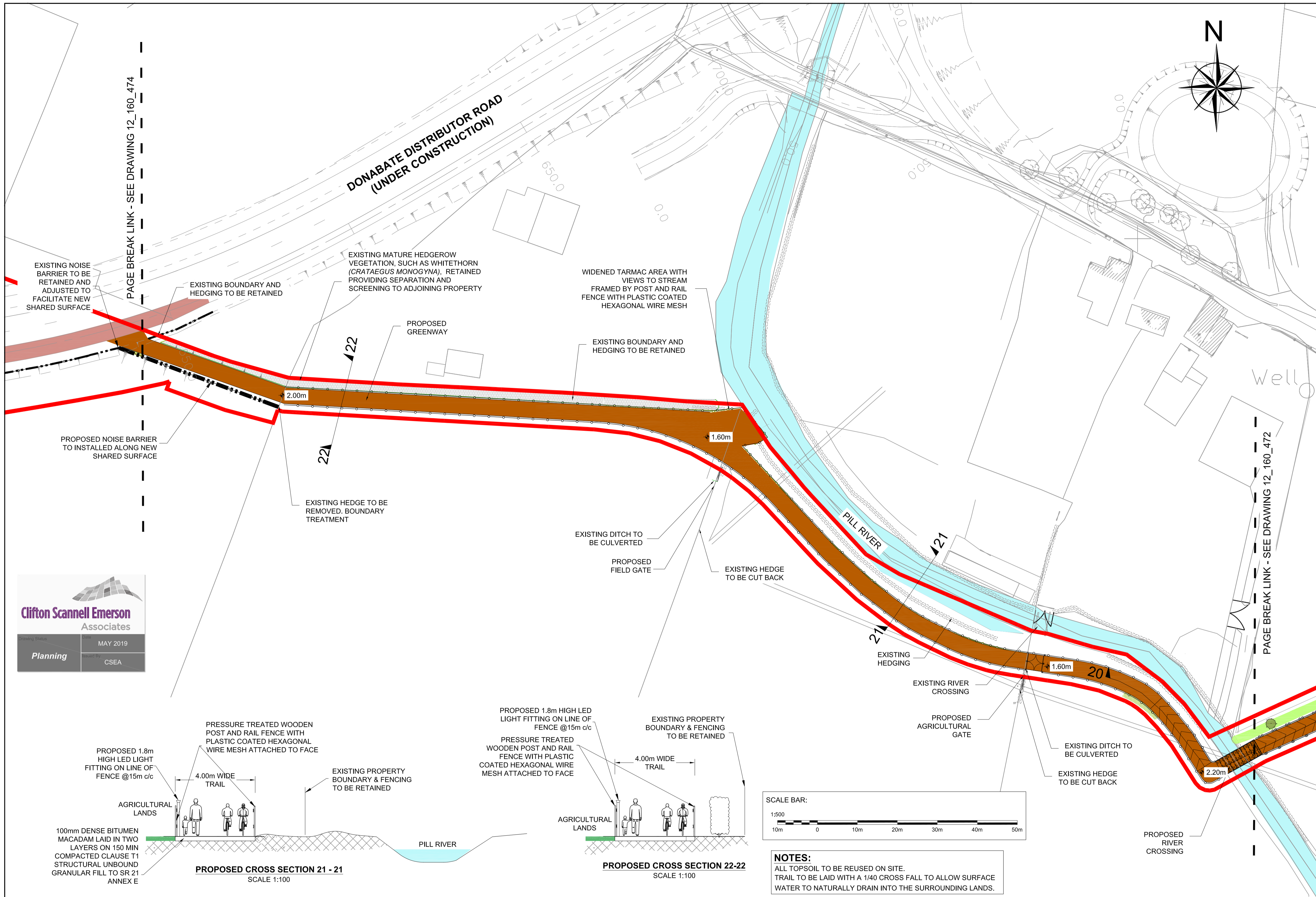


LEGEND:

| | |
|--|--|
| EXISTING FOOTPATH | |
| PROPOSED FOOTPATH OR PROPOSED FOOTPATH IMPROVEMENT AS REQUIRED | |
| PROPOSED GRASS VERGE/LANDSCAPING | |
| PROPOSED CARRIAGEWAY REALIGNMENT & RESURFACING | |
| PROPOSED CAR PARKING | |
| PROPOSED SHARED AREA | |
| EXISTING SHARED AREA | |
| EXISTING SHARED STREET TO BE RESURFACED | |
| SHARED STREET (NEW ROAD MARKINGS ONLY) | |
| TRAIN TRACKS | |
| PROPOSED DEVELOPMENT AREA | |
| PROPOSED TRAIL FINISHED LEVELS | |


± 0.00m OD



| Revision | Description | Initials | Date |
|----------|-------------|----------|------|
| | | | |

Comhairle Contae Fhine Gall
Fingal County Council

An Roinn um Pleanáil agus Infrastruchtúr Straitéiseach
Planning and Strategic Infrastructure Department



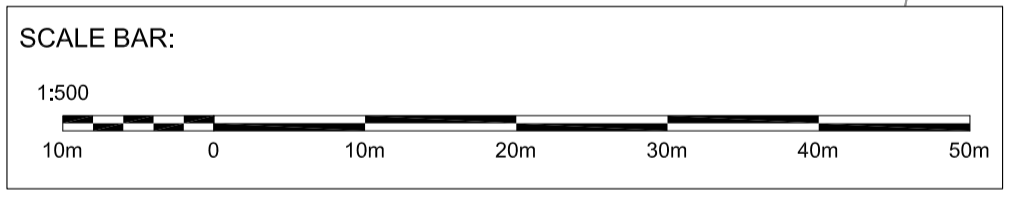
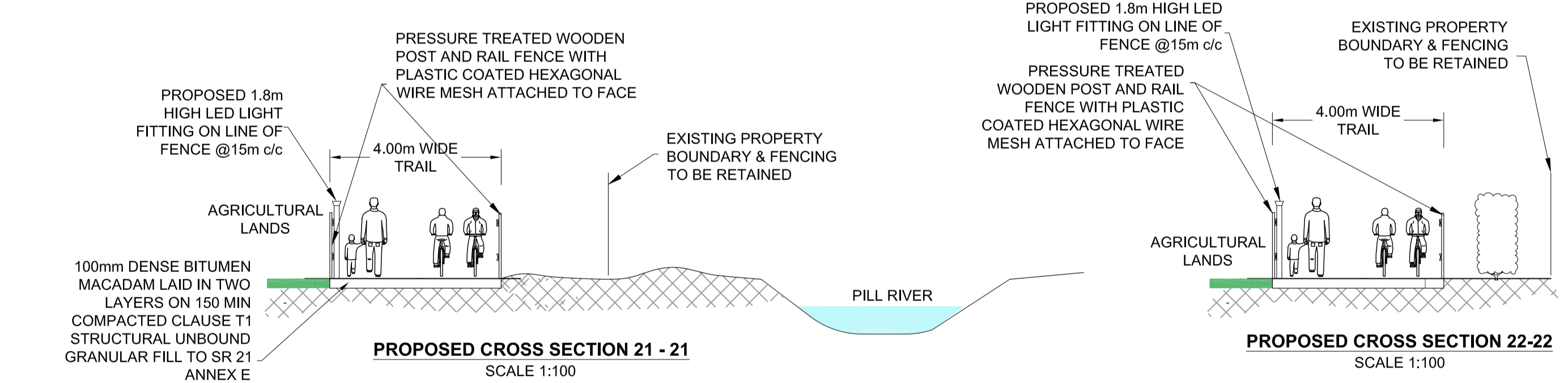
Project: Broadmeadow Way

Dwg. Title: Overall Surface Layout (Sheet 14 of 19)

Drawn By: AMS Date: May 2019

Checked by: PD Scale: 1:500 @ A1

Dwg. No.: 12_160_473



NOTES:
ALL TOPSOIL TO BE REUSED ON SITE.
TRAIL TO BE LAID WITH A 1/40 CROSS FALL TO ALLOW SURFACE WATER TO NATURALLY DRAIN INTO THE SURROUNDING LANDS.

