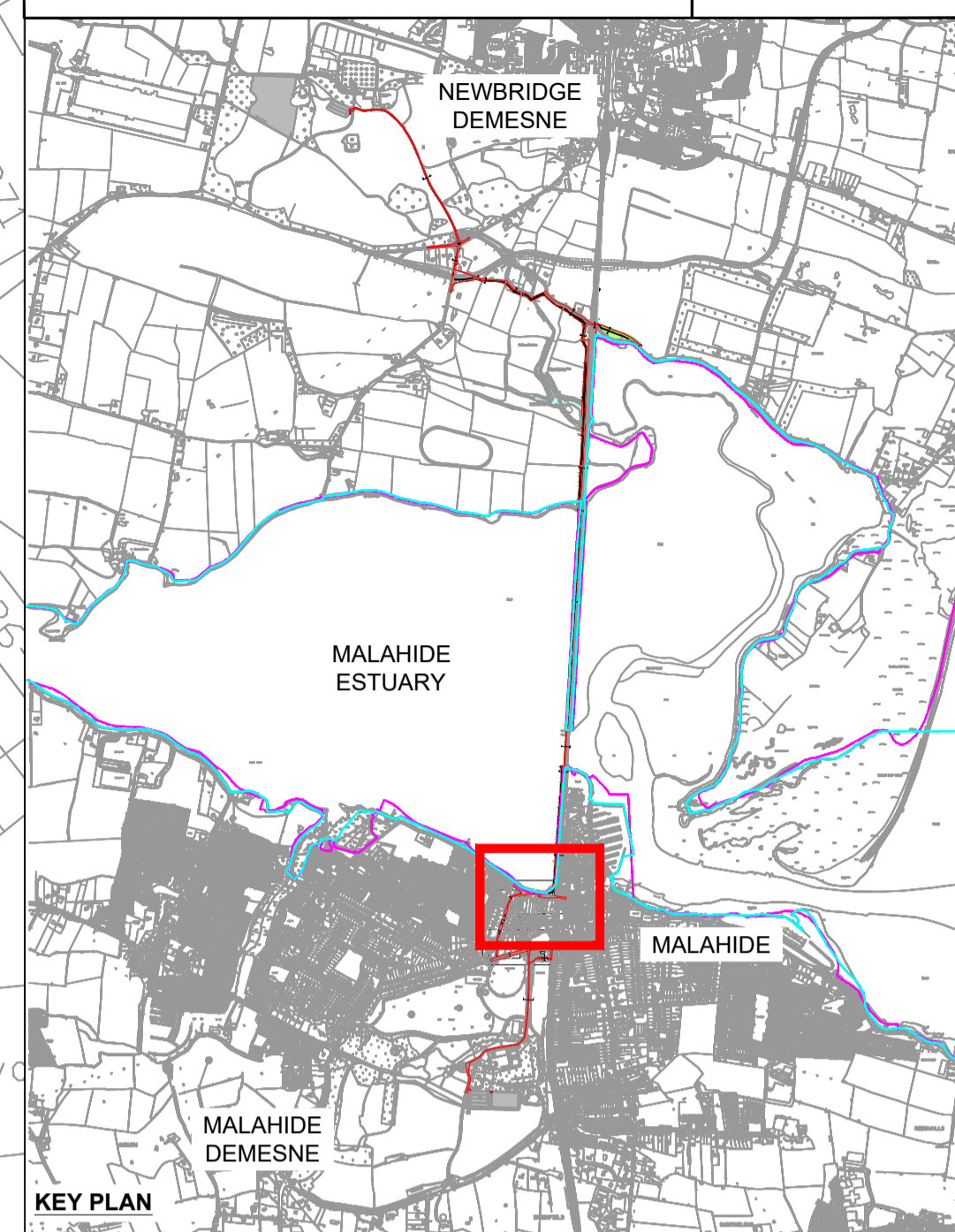
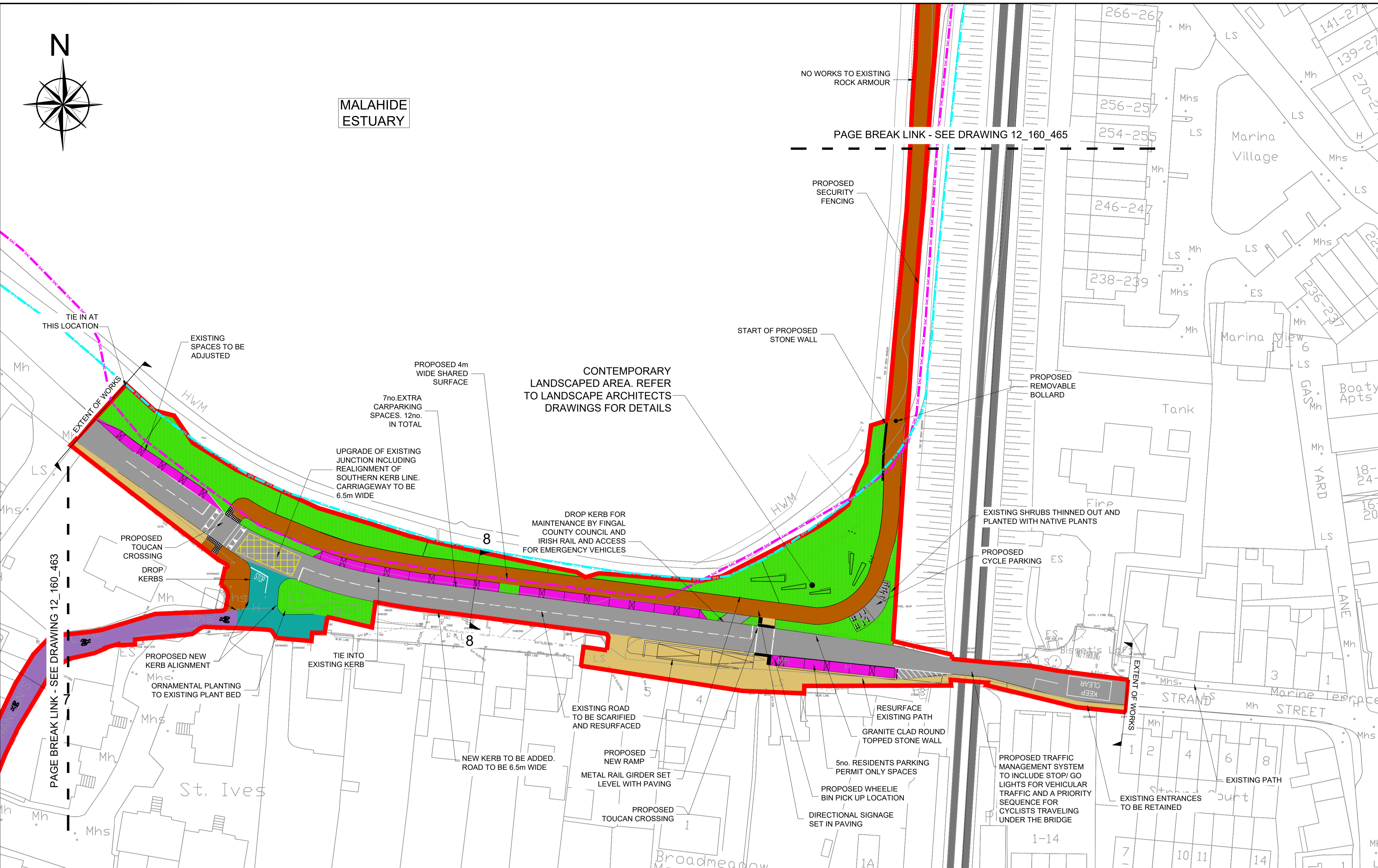


MALAHIDE ESTUARY

This drawing is produced using the Irish Grid Geographic Coordinate System

A1



LEGEND:

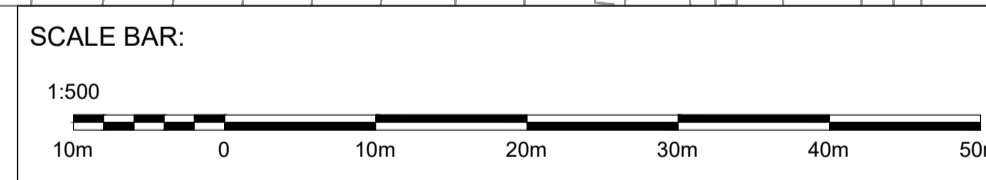
EXISTING FOOTPATH	[Grey line]
PROPOSED FOOTPATH OR PROPOSED FOOTPATH IMPROVEMENT AS REQUIRED	[Yellow line]
PROPOSED GRASS VERGE/LANDSCAPING	[Green area]
PROPOSED CARRIAGEWAY REALIGNMENT & RESURFACING	[Grey area]
PROPOSED CAR PARKING	[Pink area]
PROPOSED SHARED AREA	[Brown area]
EXISTING SHARED AREA	[Light brown area]
EXISTING SHARED STREET TO BE RESURFACED	[Red area]
SHARED STREET (NEW ROAD MARKINGS ONLY)	[Blue area]
TRAIN TRACKS	[Black lines]
PROPOSED DEVELOPMENT AREA	[Red outline]
PROPOSED TRAIL FINISHED LEVELS	[+ 0.00m OD]
SPECIAL PROTECTION AREAS	[Cyan dashed line]
SPECIAL AREAS OF CONSERVATION	[Magenta dashed line]

Comhairle Contae Fhine Gall Fingal County Council

An Roinn um Pleanáil agus Infrastruchtúr Straitéiseach
Planning and Strategic Infrastructure Department

Clifton Scannell Emerson Associates

Project	Broadmeadow Way		
Dwg Title	Overall Surface Layout (Sheet 5 of 19)		
Drawn By	AMS	Date	May 2019
Checked by	PD	Scale	1:500 @ A1
Dwg No.	12_160_464		



NOTES:
ALL TOPSOIL TO BE REUSED ON SITE.
ALL EXISTING DRAINAGE TO BE MAINTAINED.

100mm DENSE BITUMEN MACADAM LAID IN TWO LAYERS ON 150 MIN COMPACTED CLAUSE T1 STRUCTURAL UNBOUND GRANULAR FILL TO SR 21 ANNEX E

