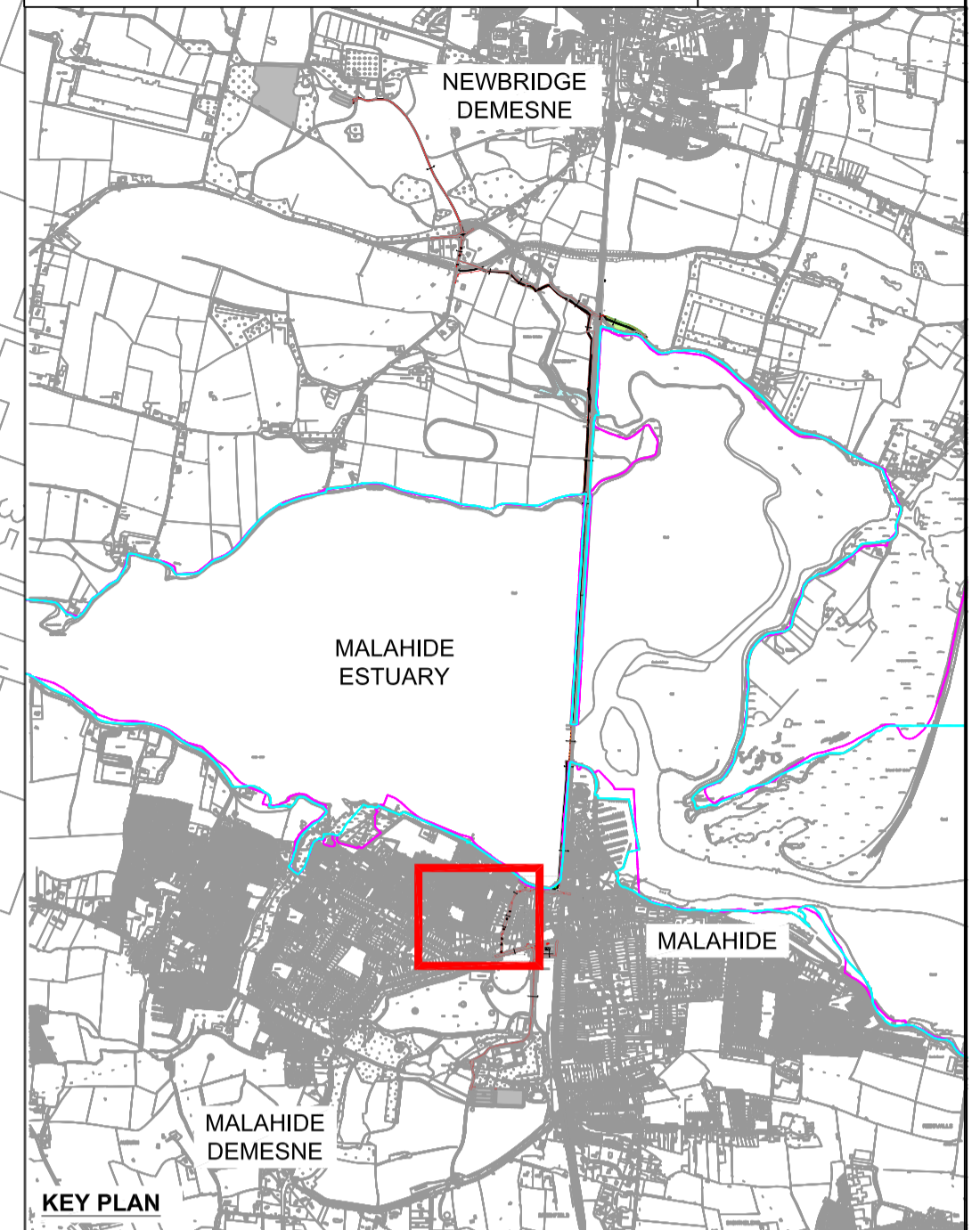
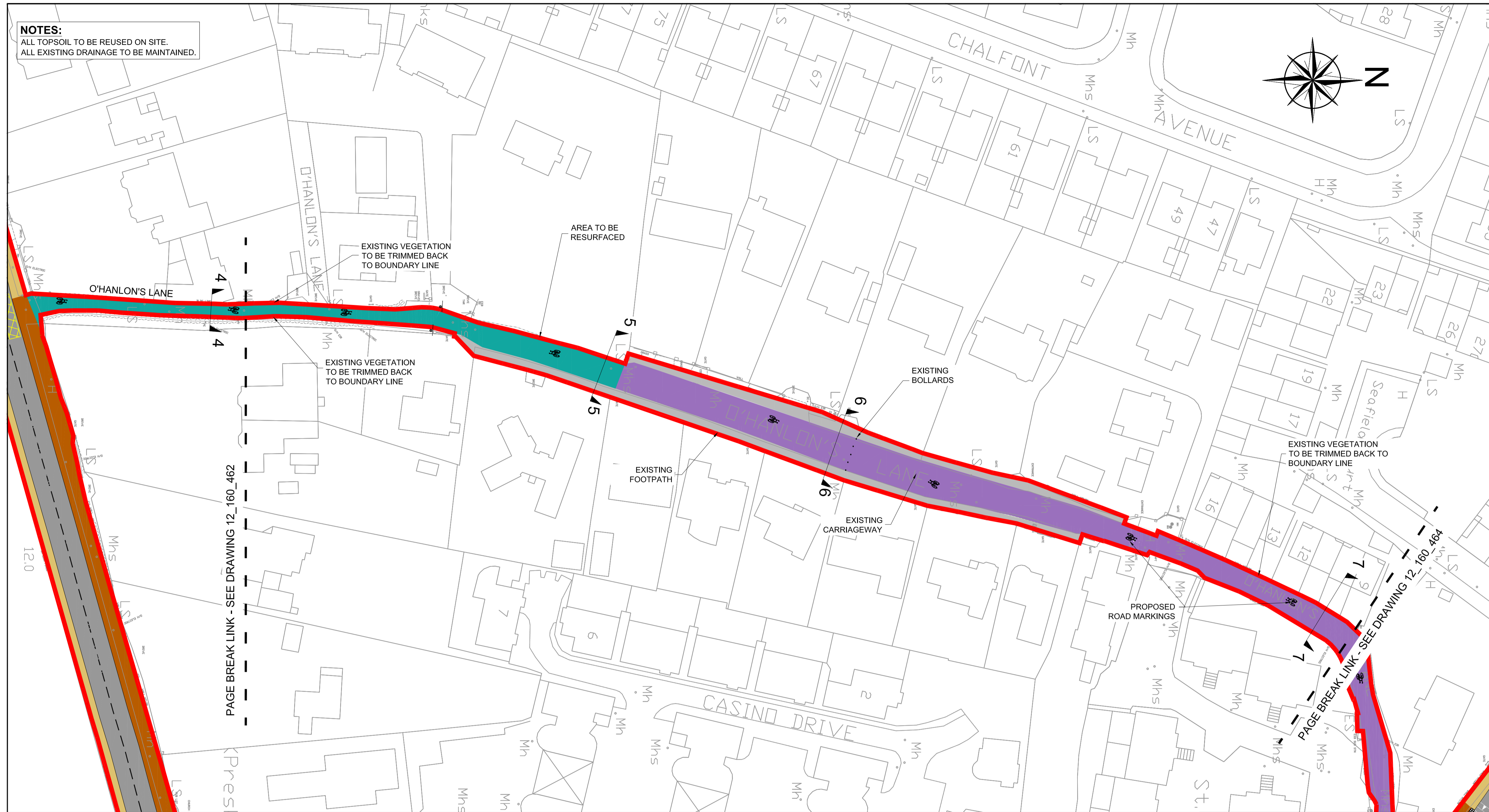



NOTES:
 ALL TOPSOIL TO BE REUSED ON SITE.
 ALL EXISTING DRAINAGE TO BE MAINTAINED.

A1

This drawing is produced using the
 Irish Grid
 Geographic Coordinate System

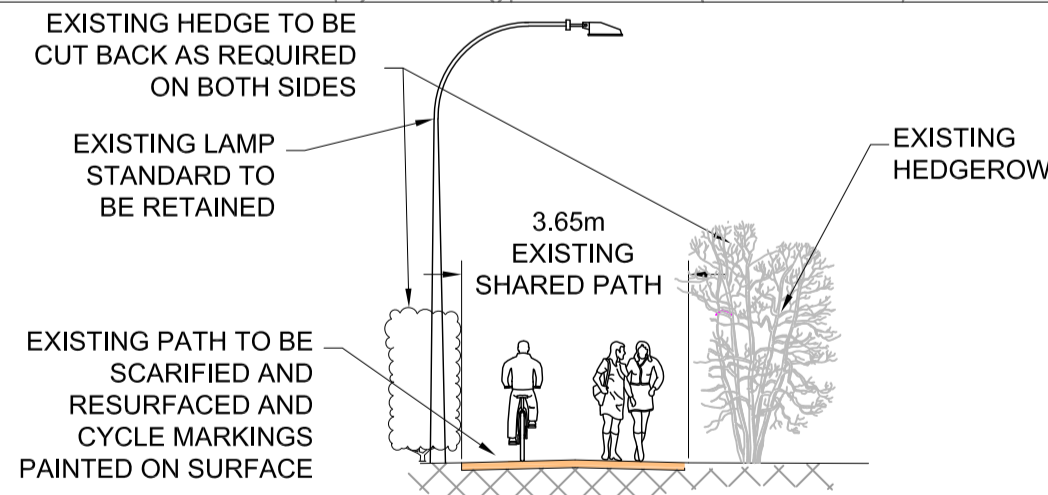


LEGEND:

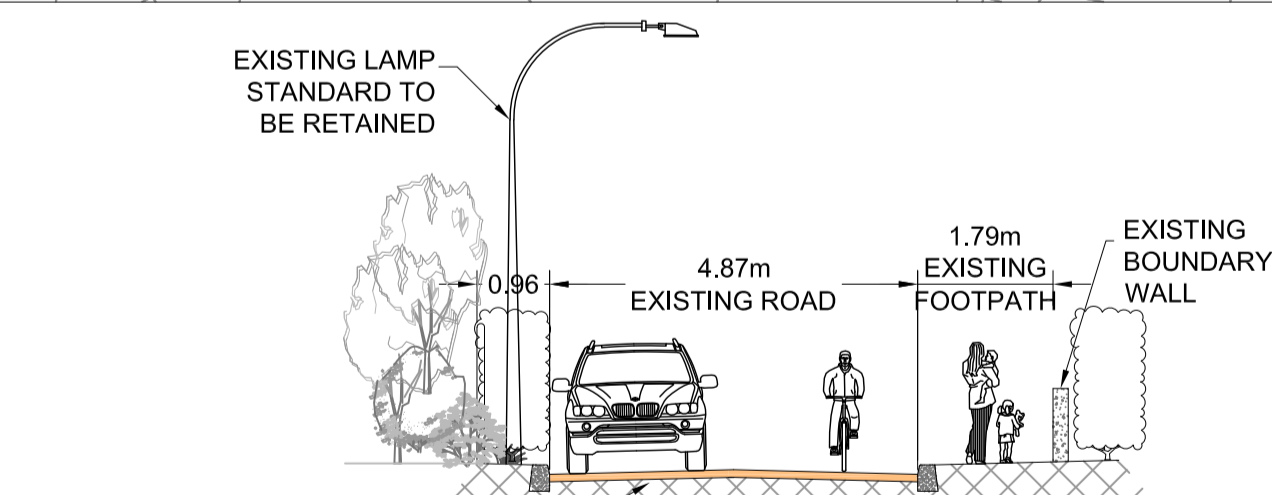
EXISTING FOOTPATH	
PROPOSED FOOTPATH OR PROPOSED FOOTPATH IMPROVEMENT AS REQUIRED	
PROPOSED GRASS VERGE/LANDSCAPING	
PROPOSED CARRIAGEWAY REALIGNMENT & RESURFACING	
PROPOSED CAR PARKING	
PROPOSED SHARED AREA	
EXISTING SHARED AREA	
EXISTING SHARED STREET TO BE RESURFACED	
SHARED STREET (NEW ROAD MARKINGS ONLY)	
TRAIN TRACKS	
PROPOSED DEVELOPMENT AREA	
PROPOSED TRAIL FINISHED LEVELS	

± 0.00m OD

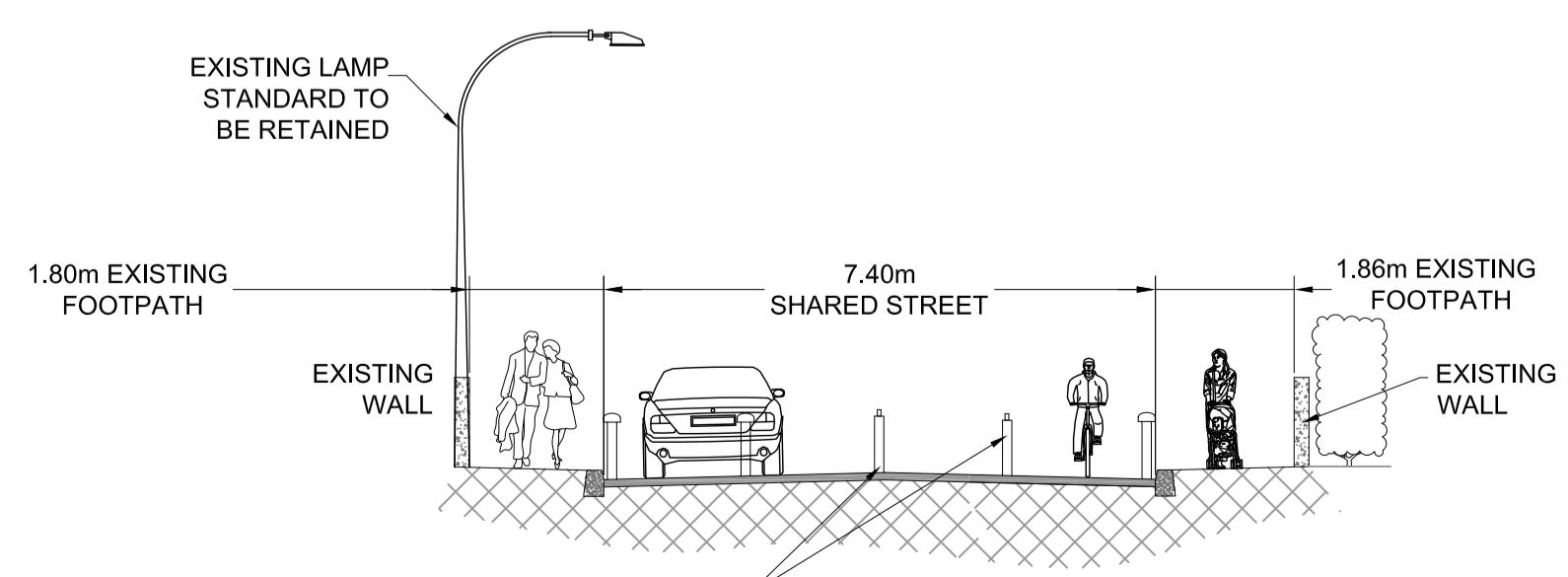
Revision	Description	Initials	Date



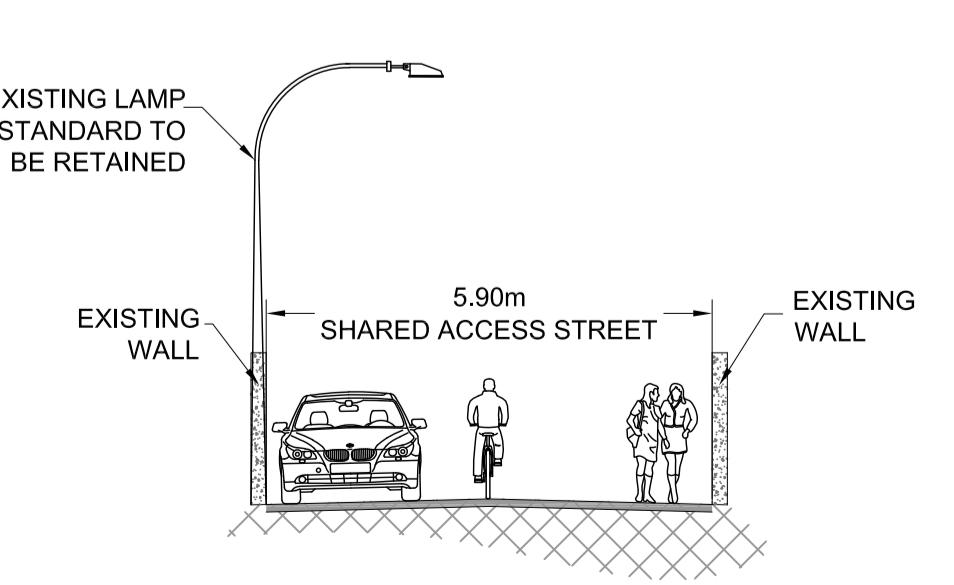
PROPOSED CROSS SECTION 4-4
 SCALE 1:100



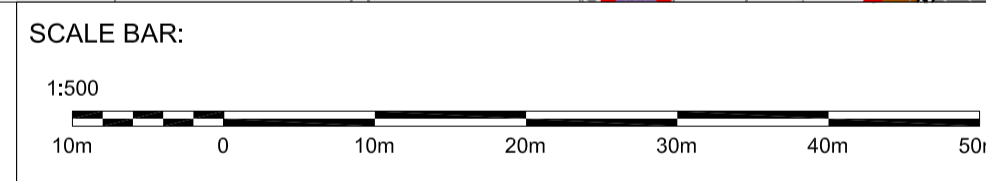
PROPOSED CROSS SECTION 5-5
 SCALE 1:100



PROPOSED CROSS SECTION 6-6
 SCALE 1:100



PROPOSED CROSS SECTION 7-7
 SCALE 1:100



**Comhairle Contae
 Fhine Gall
 Fingal County
 Council**

**An Roinn um Pleanáil agus
 Infrastruchtúr Straitéiseach
 Planning and Strategic
 Infrastructure Department**

**Clifton Scannell Emerson
 Associates**

Project	Broadmeadow Way		
Dwg. Title	Overall Surface Layout (Sheet 4 of 19)		
Drawn By	AMS	Date	May 2019
Checked by	PD	Scale	1:500 @ A1
Dwg. No.	12_160_463		

**Clifton Scannell Emerson
 Associates**
 Planning
 MAY 2019
 CSEA