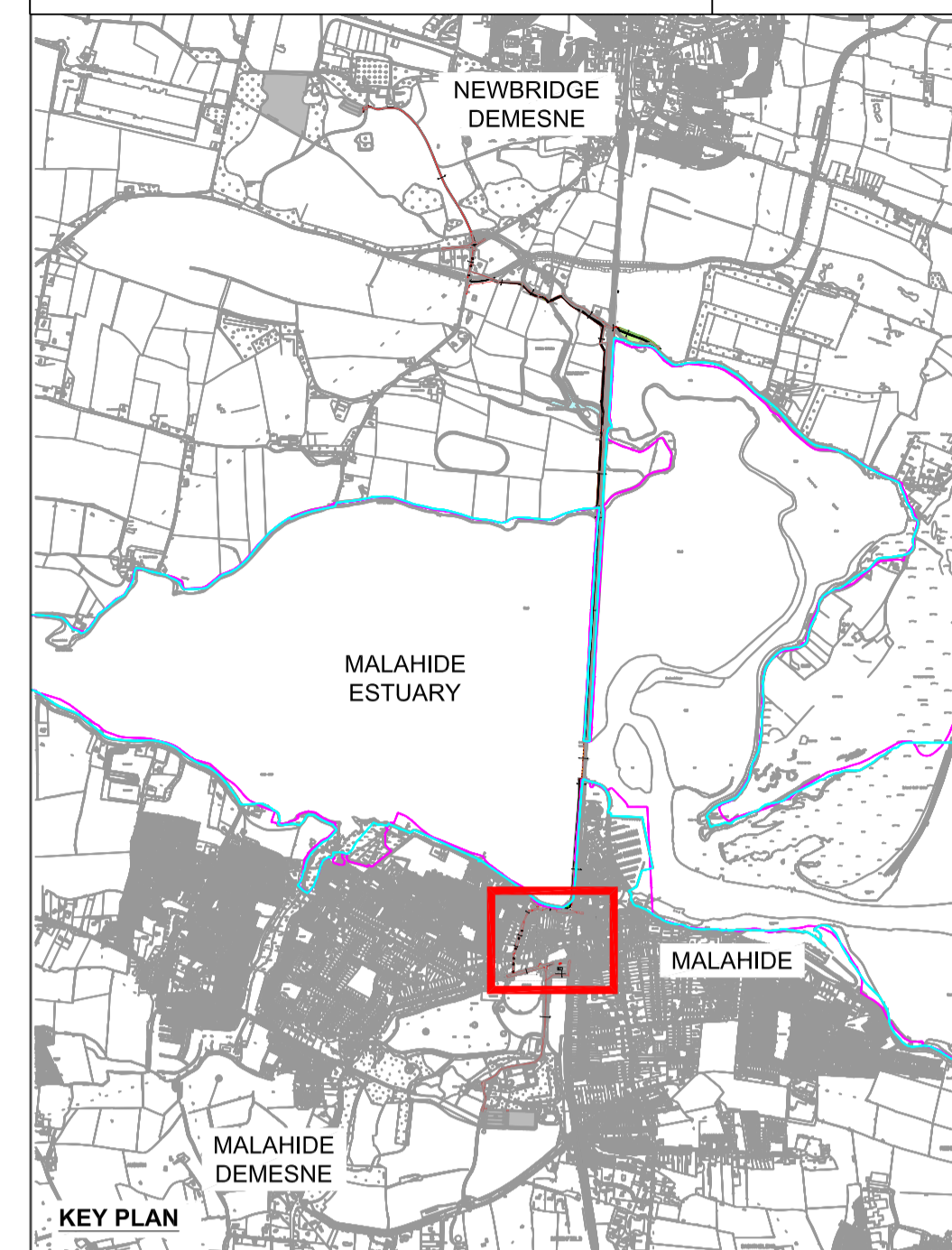


MALAHIDE CRICKET GROUNDS

This drawing is produced using the Irish Grid Geographic Coordinate System

A1



LEGEND:

- EXISTING FOOTPATH
 - PROPOSED FOOTPATH OR PROPOSED FOOTPATH IMPROVEMENT AS REQUIRED
 - PROPOSED GRASS VERGE/LANDSCAPING
 - PROPOSED CARRIAGEWAY REALIGNMENT & RESURFACING
 - PROPOSED CAR PARKING
 - PROPOSED SHARED AREA
 - EXISTING SHARED AREA
 - EXISTING SHARED STREET TO BE RESURFACED
 - SHARED STREET (NEW ROAD MARKINGS ONLY)
 - TRAIN TRACKS
 - PROPOSED DEVELOPMENT AREA
 - PROPOSED TRAIL FINISHED LEVELS
- ± 0.00m OD

Revision	Description	Initials	Date

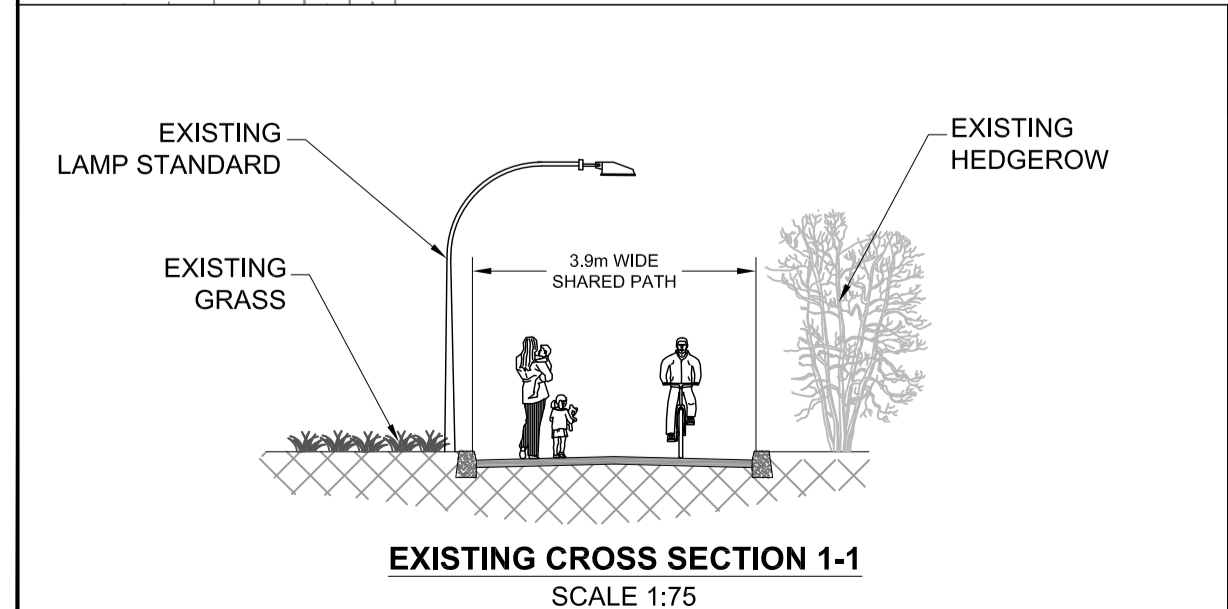
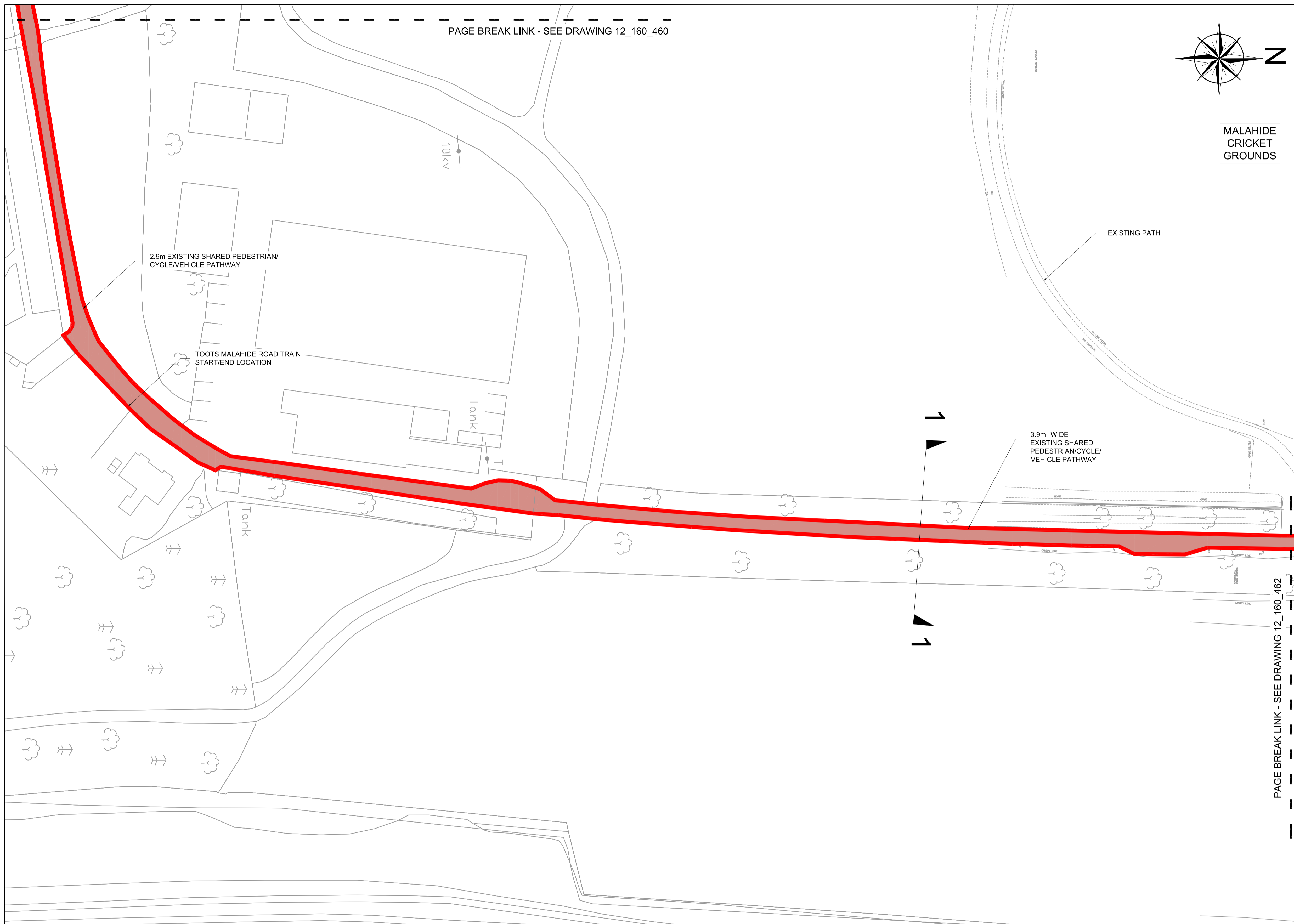
Comhairle Contae
Fine Gall
Fingal County
Council



An Roinn um Pleanáil agus
Infrastructúr Straitéiseach
Planning and Strategic
Infrastructure Department

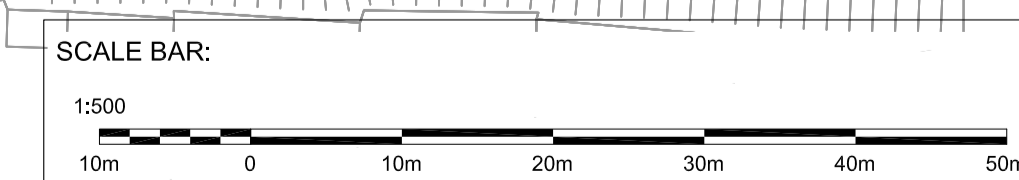
Clifton Scannell Emerson
Associates

Project	Broadmeadow Way		
Dwg. Title	Overall Surface Layout (Sheet 2 of 19)		
Drawn By	AMS	Date	May 2019
Checked by	PD	Scale	1:500 @ A1
Dwg. No.	12_160_461		



Clifton Scannell Emerson
Associates

Drawing Status: Planning
Date: MAY 2019
Drawn By: CSEA



NOTES:
ALL TOPSOIL TO BE REUSED ON SITE.
ALL EXISTING DRAINAGE TO BE MAINTAINED.