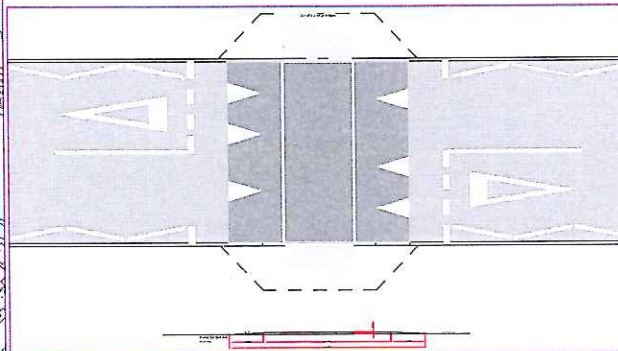


Site Layout
Not to Scale

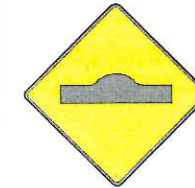


St Mochta's, Clonsilla Road, Dublin 15.

Site Location Map
Not to Scale



Bus Friendly Ramp
Not to Scale



Road Signage
Not to Scale

COMHAIRLE CONTAE FHINE GALL
FINGAL COUNTY COUNCIL
ROAD TRAFFIC ACT 1994 - SECTION 38
TRAFFIC CALMING SCHEME
CLONSILLA ROAD, CLONSILLA, DUBLIN 15.

Fingal County Council in exercise of the powers conferred on it by Section 38 of the Road Traffic Act 1994 hereby gives notice that it has prepared a Scheme for the provision of traffic calming measures at the following location:

Clonsilla Road, Clonsilla, Dublin 15 – 1 No. of Traffic Calming Ramps.

The scheme also provides for the provision of appropriate road signage.

Plans and particulars of the Scheme as shown on Drawing No: 2019-PD-TC-008 from Friday the 5th of April 2019 as follows:-

Fingal County Council Offices, Monday - Friday 9.30am - 4.30pm
Grove Road,
Blanchardstown,
Dublin 15.

The proposed schemes can also be viewed on-line on the Fingal County Council website at:
<https://consult.fingal.ie/en/browse>

Representations in relation to the Schemes may be made in writing to: Ms. Olivia McCormack, Administrative Officer, Operations Department, Fingal County Council, Grove Road, Blanchardstown, Dublin 15 not later than 4.30 p.m. on Tuesday the 7th of May 2019.

Olivia McCormack
Administrative Officer

All comments, including the names of those making comments, submitted to the Council in regard to this Traffic Calming Scheme will form part of the statutory report to be presented to the monthly meeting of Fingal County Council.

Accordingly the statutory report will list the persons or bodies who made submissions or observations with respect to the proposed Traffic Calming Scheme in accordance with the regulations of the Road Traffic Act 1994.

The submissions will also be included in the minutes of that meeting and consequently will appear on the Council's Website. By making a submission the name of individual or bodies will appear on the statutory report and minutes of the meeting.

© Ordnance Survey Ireland. All Rights Reserved. Licence number: 2019/24/CCHA/FingalCountyCouncil

Fingal County Council
Operations Department

Traffic Section

Traffic Management
Scheme 2019

PUBLIC DISPLAY
PROPOSED TRAFFIC CALMING SCHEME
- BUS FRIENDLY RAMP CROSSING AT ST MOCHTA'S,
CLONSILLA ROAD, DUBLIN 15

Comhairle Contae Fhine Gall | Fingal County Council
Rúnaí na n-Operáid | Operations Department



Traffic Section - Civic Offices, Grove Road, Blanchardstown, Dublin 15
☎ (01) 8905000 ☓ roads@fingal.ie

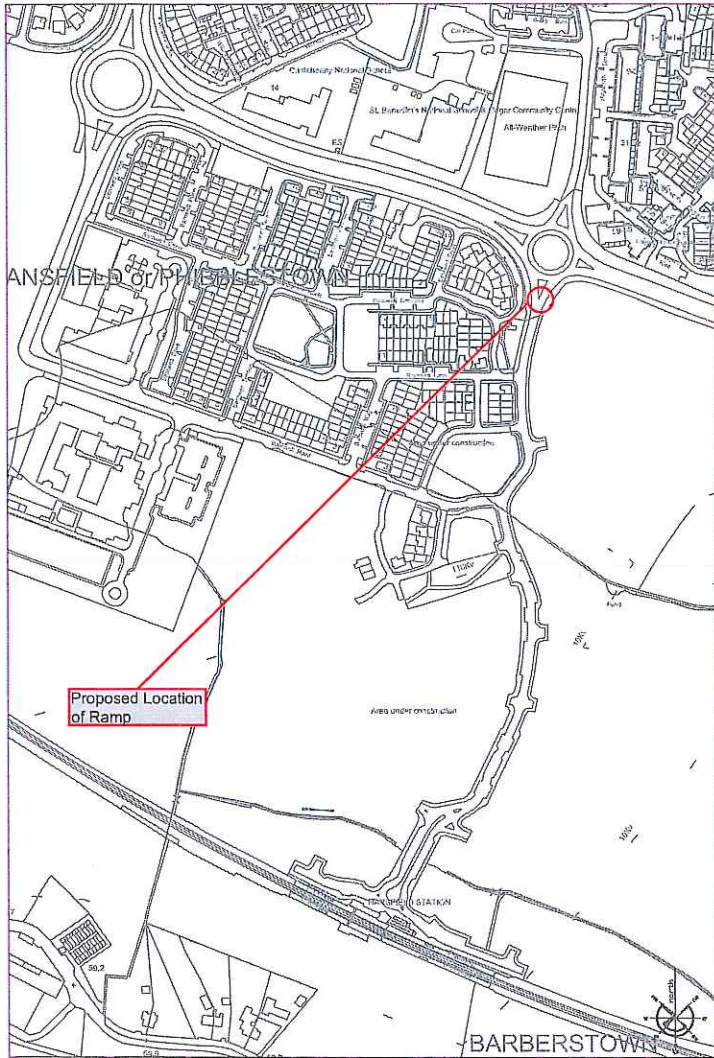
Director of Services: David Storey Date:

Senior Engineer: Karen A Gallagher Scale: NTS

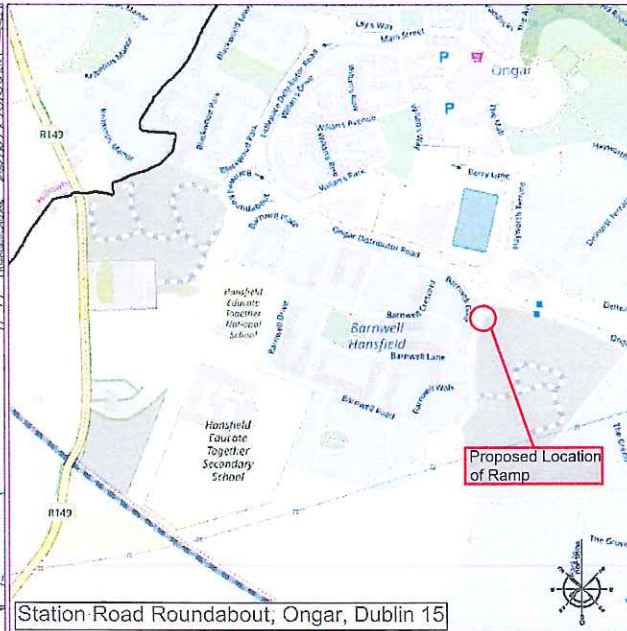
Senior Exec. Engineer: Andrew Nolan Drawn by: col

Project Engineer: Gerald Curley Revision:

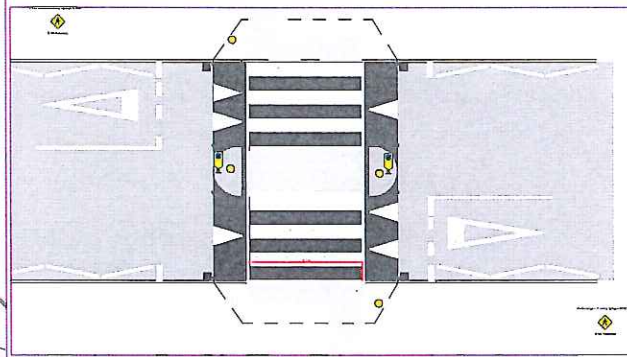
Drawing Number: 2019-PD-TC-008



Site Layout
Not to Scale



Station Road Roundabout, Ongar, Dublin 15
Site Location Map
Not to Scale



Bus Friendly Flat Top Ramp
Zebra crossing markings



Road Signage
Not to Scale

COMHAIRLE CONTAE FHINE GALL
FINGAL COUNTY COUNCIL
ROAD TRAFFIC ACT 1994 - SECTION 38
TRAFFIC CALMING SCHEME
STATION ROAD, ONGAR, DUBLIN 15.

Fingal County Council in exercise of the powers conferred on it by Section 38 of the Road Traffic Act 1994 hereby gives notice that it has prepared a Scheme for the provision of traffic calming measures at the following location:

Station Road, Ongar, Dublin 15 – 4 No. Traffic Calming Ramps.

The scheme also provides for the provision of appropriate road signage.

Plans and particulars of the Scheme as shown on Drawing No: 2019-PD-TC-005 from Friday the 5th of April 2019 as follows:-

Fingal County Council Offices, Monday - Friday 9.30am - 4.30pm
Grove Road,
Blanchardstown,
Dublin 15.

The proposed schemes can also be viewed on-line on the Fingal County Council website at:
<https://consult.fingal.ie/en/browse>

Representations in relation to the Schemes may be made in writing to: Ms. Olivia McCormack, Administrative Officer, Operations Department, Fingal County Council, Grove Road, Blanchardstown, Dublin 15 not later than 4.30 p.m. on Friday the 17th of May 2019.

Olivia McCormack
Administrative Officer

All comments, including the names of those making comments, submitted to the Council in regard to this Traffic Calming Scheme will form part of the statutory report to be presented to the monthly meeting of Fingal County Council.

Accordingly the statutory report will list the persons or bodies who made submissions or observations with respect to the proposed Traffic Calming Scheme in accordance with the regulations of the Road Traffic Act 1994.

The submissions will also be included in the minutes of that meeting and consequently will appear on the Council's Website. By making a submission the name of individual or bodies will appear on the statutory report and minutes of the meeting.

© Ordnance Survey Ireland. All Rights Reserved. Licence number 2017/24/ECHAFI/FingalCountyCouncil

Fingal County Council
Operations Department

Traffic Section

Traffic Management
Scheme 2019

PUBLIC DISPLAY
PROPOSED TRAFFIC CALMING SCHEME
- ZEBRA CROSSING AT STATION ROAD
ROUNDBOUT, ONGAR, DUBLIN 15

Comhairle Contae Fhine Gall
Fingal County Council | Roinn na nOibríochtaí
Operations Department



Traffic Section - Civic Offices, Grove Road, Blanchardstown, Dublin 15
☎ (01) 896000 ☹ roads@fingal.ie

Director of Services: David Slattery	Date:
Senior Engineer: Karen A Gallagher	Scale: NTS
Senior Exec. Engineer: Andrew Nolan	Drawn by: col
Project Engineer: Gerald Curley	Revised:

Drawing Number: 2019-PD-TC-009