

Fingal County Council in exercise of the powers conferred on it under Section 38 of the Road Traffic Act, 1994 and Section 46 of the Public Transport Regulation Act, 2009 hereby gives notice that it has prepared Schemes for the provision of traffic calming measures at the following locations:

- Station Road Portmarnock – 1 No. Ramp
- Carrackrack Road – 3 No. Ramps
- Caves Strand to Bissett's Strand – 9 No. Sets of Cushion Ramps

The schemes provide for traffic calming ramps, appropriate road signage and markings where necessary.

Plans and particulars of the Schemes as shown on Drawing Numbers 2019-PD-TC-010 to 2019-PD-TC-012, are available for inspection from Thursday 21st March to Tuesday 23rd April 2019:-

Location	Day	Opening Hours
Fingal County Council, County Hall, Main Street, Swords, Co. Dublin.	Monday – Friday	9:00 am – 5:00 pm (4:30 p.m. Friday)
Malahide Library, The Square, Malahide, Co. Dublin.	Mon - Thurs	9:00 am – 8:00pm Fri and Sat 9:45am – 1:00pm and 1:45pm – 5:00pm Bank holiday weekends: Closed Saturday and Monday Sunday, Closed Centre Opening Hours
Portmarnock Sports & Leisure Club, Blackwood Lane, Portmarnock, Co. Dublin.	Opening Hours	
Baldryle Library The Mall, Baldryle, Dublin 15	Opening Hours	Mon: 9:45am-1:00pm and 1:45pm-8:00pm Tue and Thurs: 1:15pm-8:00pm Wed and Fri: 9:45am-5:45pm 1:00pm and 1:45pm-5:00pm

The proposed Schemes are also available to view on Fingal County Council's website: <https://consult.fingal.ie/>

Representations in relation to the proposed Schemes may be made in writing to the Road Authority, as follows: Administrative Officer, Howth Malahide Operations, Fingal County Council, Grove Road, Blanchardstown, Dublin 15 or email howthmalahide@fingal.ie to be received no later than 4.30 pm on Tuesday 23rd April 2019.

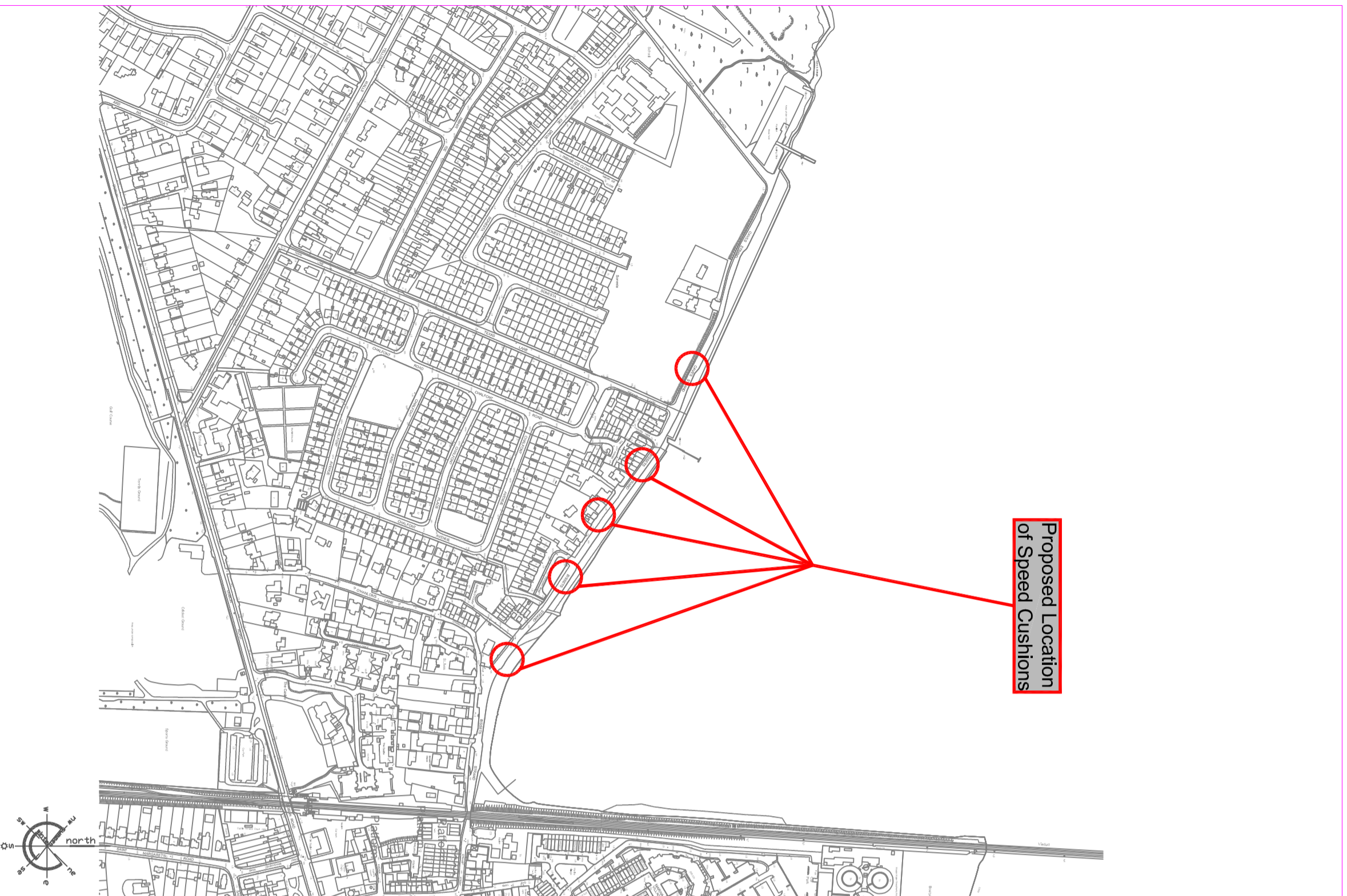
Administrative Officer
Howth Malahide Operations

Dated: Wednesday 13th March 2019.

All comments, including the names of those making comments, submitted to the Council in regard to this Traffic Calming Scheme will form part of the statutory report to be presented to the monthly meeting of Fingal County Council.

Accordingly the statutory report will list the persons or bodies who made submissions or observations with respect to the proposed Traffic Calming Scheme in accordance with the regulations of the Road Traffic Act 1994.

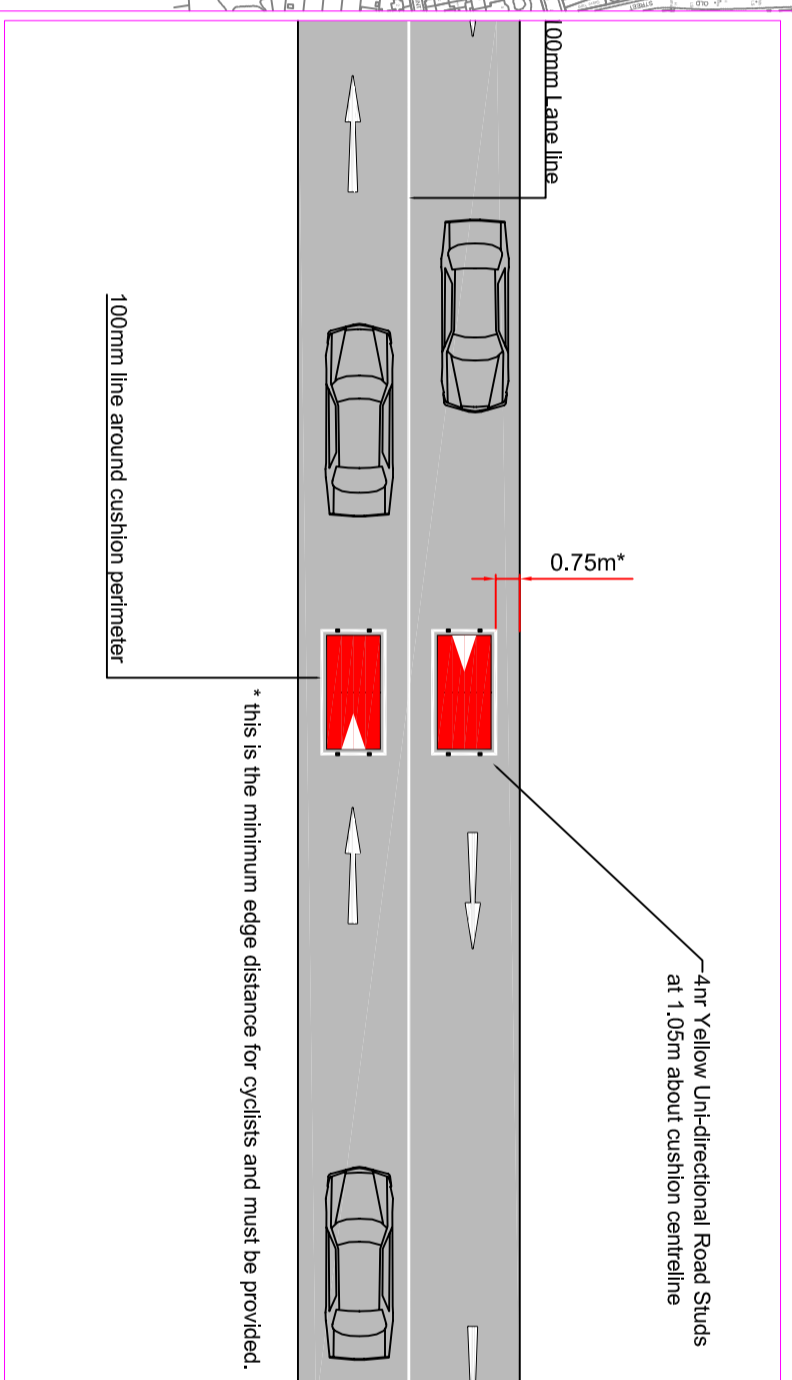
The submissions will also be included in the minutes of that meeting and consequently will appear on the Council's Website. By making a submission the name of individual or bodies will appear on the statutory report and minutes of the meeting.



Proposed Location of Speed Cushions

Site Location Map

Not to Scale




Traffic Calming Ramp

Not to Scale

Road Signage

Not to Scale



© Ordnance Survey Ireland. All Rights Reserved. Licence number 2017/24/CCMA/FingalCountyCouncil

PUBLIC DISPLAY

PROPOSED TRAFFIC CALMING SCHEME - CAVE'S STRAND TO BISSETT'S STRAND, MALAHIDE, CO. DUBLIN.