



External Car Park C

Pedestrian / Traffic Lights to be switched out for duration of works.
Pedestrian Crossing Marshalled

R132

Estuary Roundabout

R125





R132

SEATOWN WEST

Factory

Factory

LEGEND

-  Sign Location
-  Approved Pedestrian Barrier
-  Traffic Cones
-  Traffic Management Operative

Design Parameters:


1. Statutory Speed of the Road - 50/60 km/h
2. Distance between Advance Signs: 25m
3. Number of Advance Signs: 3No
4. Minimum Visibility of Signs: 50m
5. Longitudinal Safety Zone: 25m
6. Lateral Safety Zone: 0.5m
7. Leading Taper: 1 in 15m, 45deg
8. Maximum at Tapers Cone Space: 3m
9. Maximum Longitudinal Cone Space: 6m

Note:

1. All signs to comply with Chapter 8 of the "Traffic Signs Manual"-Guidance Document.
2. All Traffic Management to be carried out in accordance with Chapter 8 of the "Traffic Signs Manual".
3. Detailed Risk Assessment to be carried out prior to the installation of Traffic Management System.
4. The Contractor shall be responsible for providing all required ramp access to all changes in road surface level where traffic runs on a temporary surface and also for cycle/pedestrian ramps where footpath, cycle paths or any surface which has a level discontinuity as a result of the works.
5. Exact sign positions to be agreed on site.
6. All safety zones to be maintained at all times.
7. All affected Parties and An Garda Siochana to be notified prior to works commencing.
8. Signs to be positioned so as not to cause an obstruction to other road users.
9. Minimum lane width of 3.25m to be maintained at all times.
10. All signs to be 600 X 600mm and faced with retro-reflective material to class ref 2 of EN 12899.
11. All delineation devices should be designed in accordance with IS EN 13422.
12. All signage shall be as per table 8.2.1, 8.2.2, 8.2.4 of the "Traffic Signs Manual".
13. Safety barrier to be in accordance with IS EN 1317.
14. "End of Roadworks" sign placed 20m to 50m from end of works area.
15. **Pedestrian / Traffic Lights to be switched out for duration of works.**

T M Plan for Junction of Seatown West / R125 at Estuary Roundabout Swords - Three Way Stop / Go.

Scale: N.T.S



Rev:	Description:	Date:	Job Details:	Drawing:	Dwg no:
			Proposed Traffic Management Plan for Flavours of Fingal 2018 County Show at Newbridge Demesne Donabate Co Dublin	Traffic Management Details for Junction of Seatown West / R125 at Estuary Roundabout Swords - Three Way Stop / Go	11
			Sheet:	Drawn By:	Rev:
			CAD File ref.:	DM	
				Date:	Scale:
				March 2018	As Shown