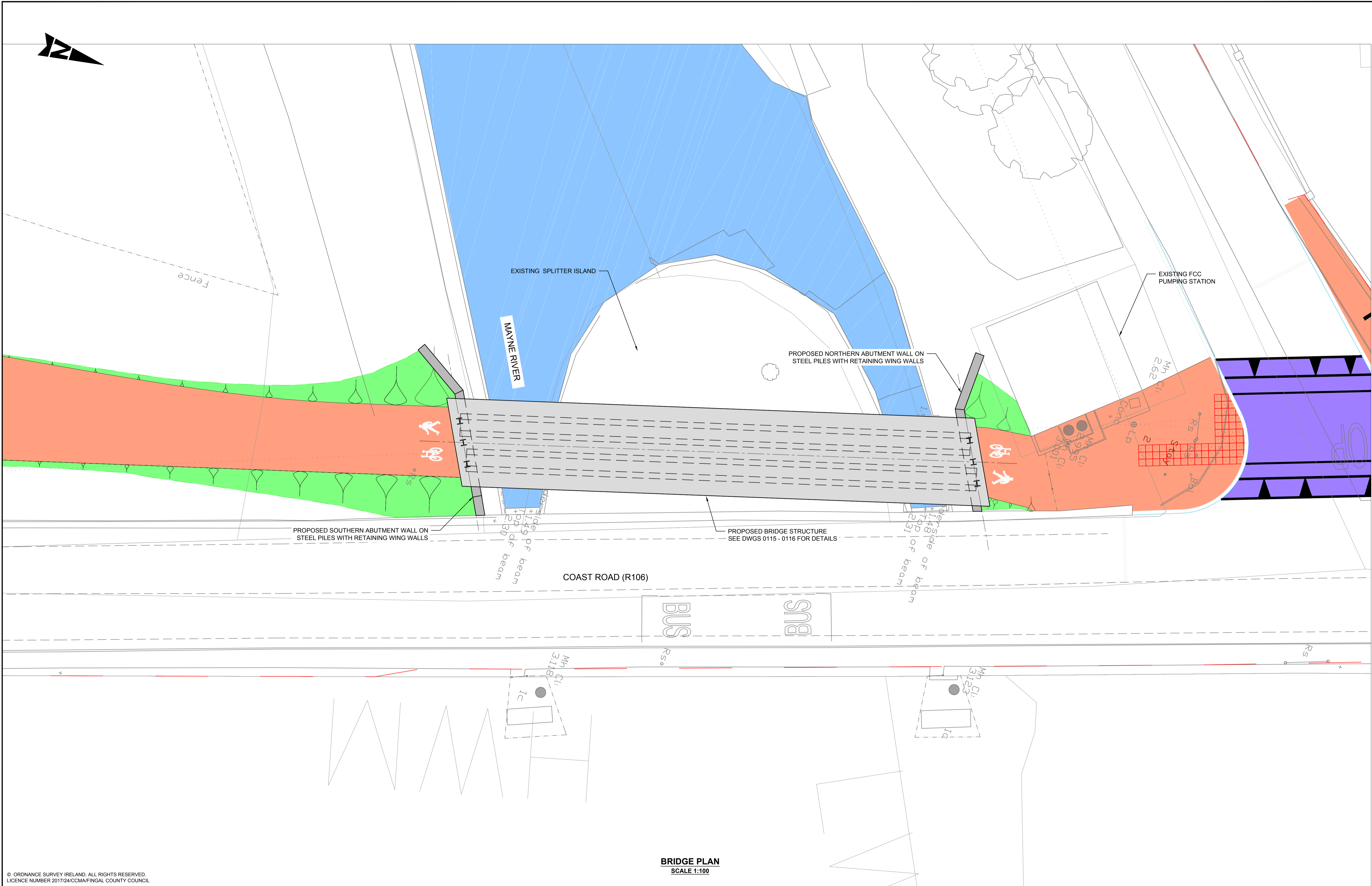


A1

DO NOT SCALE

File: 5158369_HTR_SK_0114.dwg
Date: Jun 03, 2018 - 11:19am
Plotted by: swyse



BRIDGE PLAN
SCALE 1:100

© ORDNANCE SURVEY IRELAND. ALL RIGHTS RESERVED.
LICENCE NUMBER 2017/24/CCMA/FINGAL COUNTY COUNCIL

LEGEND	
	PROPOSED SHARED PATH
	PROPOSED FOOTPATH
	PROPOSED SHARED BRIDGE
	PROPOSED TWO WAY CYCLE TRACK
	PROPOSED VERGE
	MODIFIED BUS STOP
	PROPOSED RAISED TABLE
	PROPOSED EMBANKMENT
	EXTENT OF WORKS BOUNDARY

Rev	Description	By	Date	Chk'd	Auth

ATKINS
WS Atkins Ireland Ltd. ©

Atkins House, 150-155 Airside
Business Park, Swords, Co. Dublin
Tel (+353) 01 810 8000
Fax (+353) 01 810 8001

Unit 2B, 2200 Cork Airport
Business Park, Cork
Tel (+353) 021 429 0300
Fax (+353) 021 429 0360

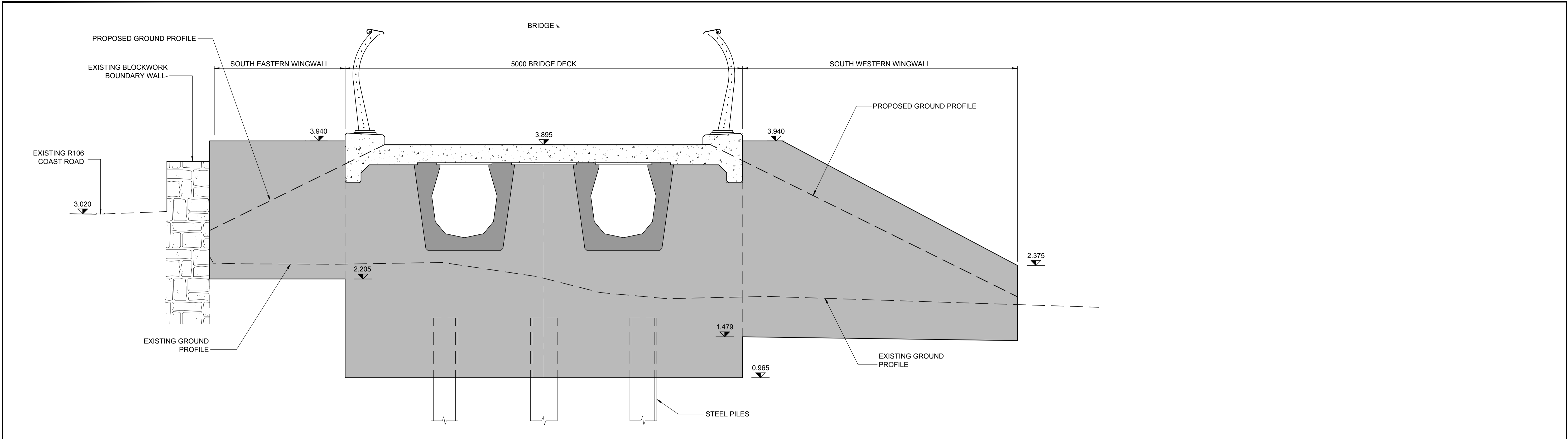
2nd Floor Technology House
Parkmore Technology Park, Galway
Tel (+353) 091 728 0500
Fax (+353) 091 779 8300

Client FINGAL COUNTY COUNCIL		Title PROPOSED BRIDGE PLAN			
Project BALDOYLE TO PORTMARNOCK WALKING AND CYCLING ROUTE		Original Scale 1:100 1:200	Design/Drawn AOS	Checked SW	Authorised MD
Status I	Drawing Number 5158369 / HTR / SK / 0114	Date 28/08/17	Date 05/09/17	Date 05/09/17	Rev -

A1

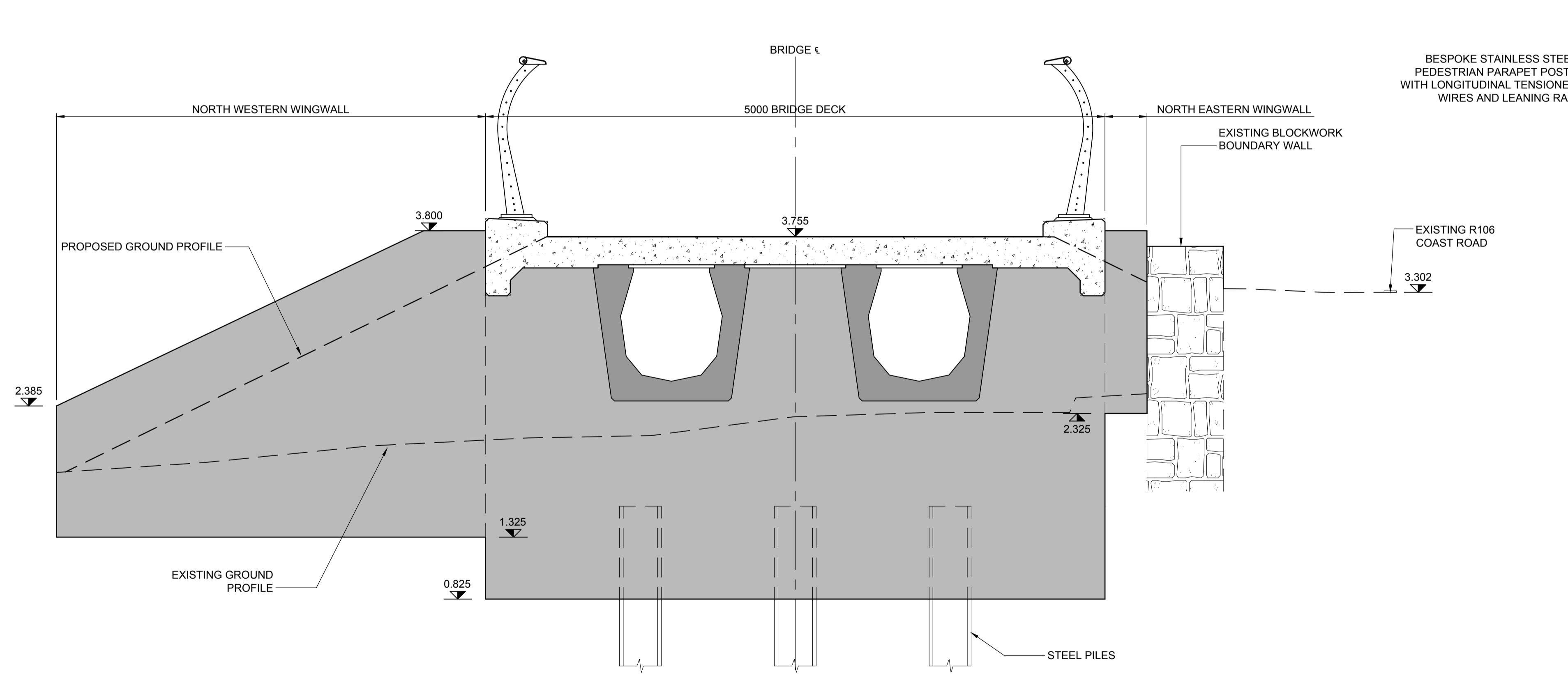
DO NOT SCALE

File: 5158369_HTR_SK_0115.dwg
Date: Jun 03, 2018 - 11:20am
Printed by: swyse



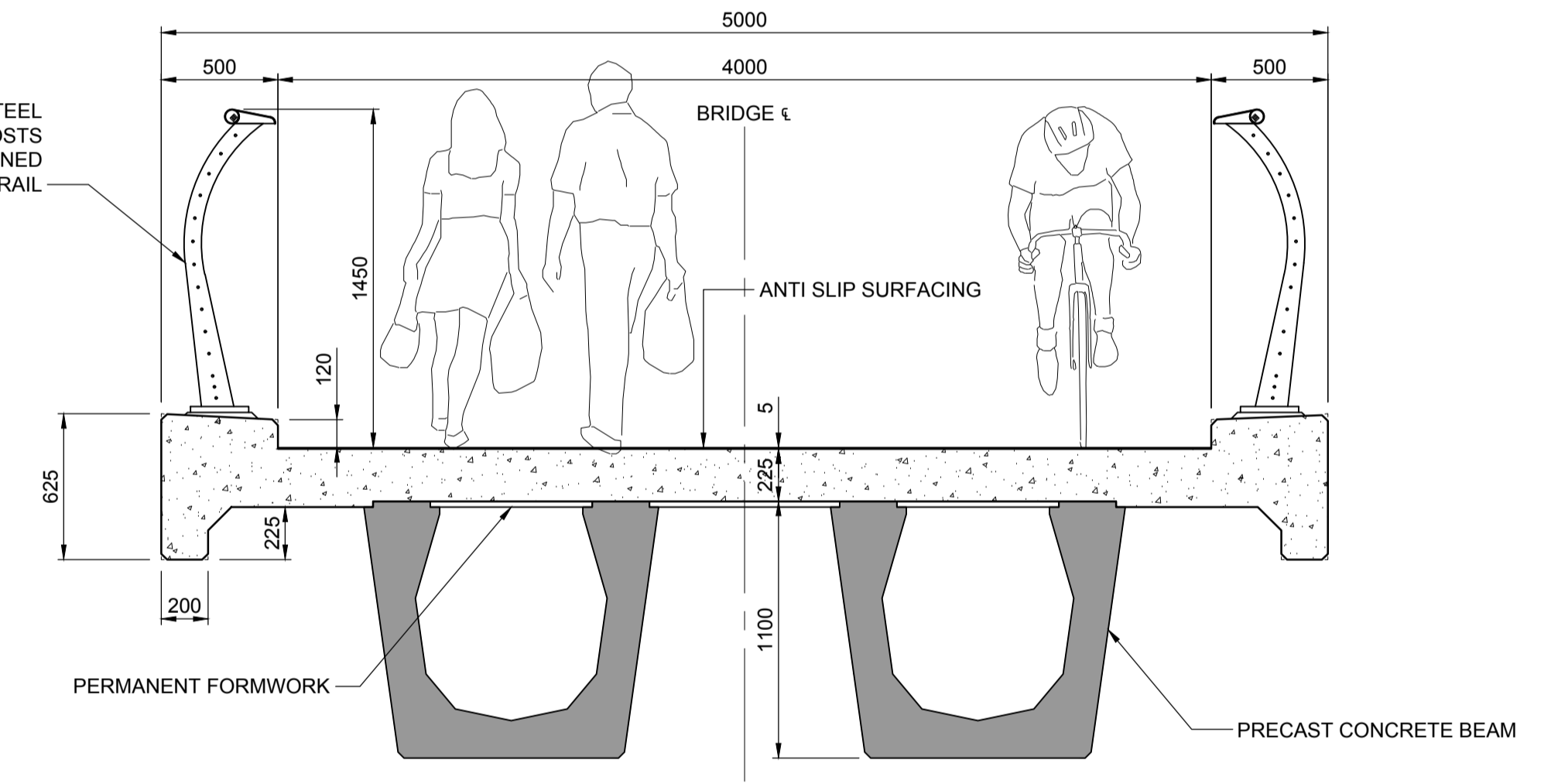
ELEVATION - SOUTHERN BRIDGE ABUTMENT

Scale at A1 1:25
Scale at A3 1:50



ELEVATION - NORTHERN BRIDGE ABUTMENT

Scale at A1 1:25
Scale at A3 1:50



TYPICAL BRIDGE CROSS SECTION

Scale at A1 1:25
Scale at A3 1:50

© ORDNANCE SURVEY IRELAND. ALL RIGHTS RESERVED.
LICENCE NUMBER 2017/24/CCMA/FINGAL COUNTY COUNCIL

Rev	Description	By	Date	Chk'd	Auth

ATKINS
WS Atkins Ireland Ltd. ©

Atkins House, 150-155 Airside Business Park, Swords, Co. Dublin
Tel (+353) 01 810 8000 Fax (+353) 01 810 8001

Unit 2B, 2200 Cork Airport Business Park, Cork
Tel (+353) 021 429 0300 Fax (+353) 021 429 0360

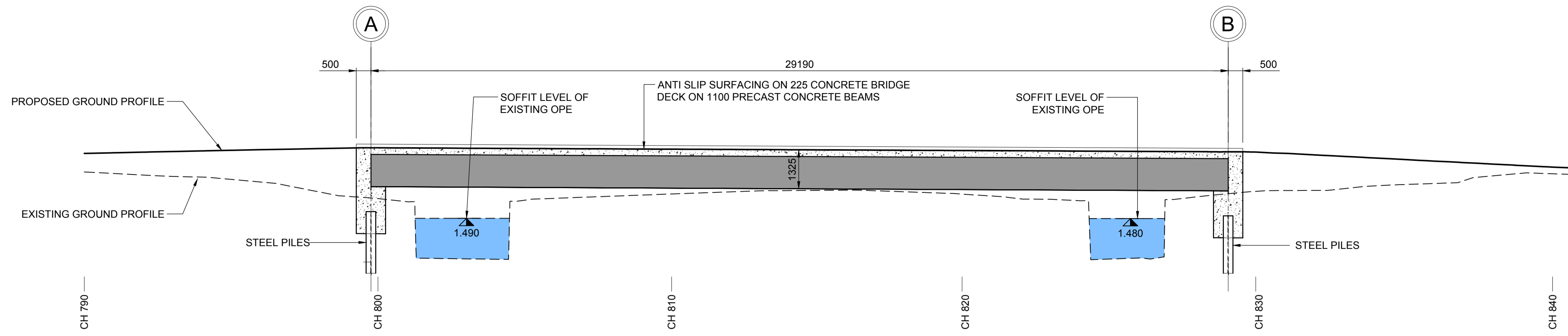
2nd Floor Technology House Parkmore Technology Park, Galway
Tel (+353) 091 788 0500 Fax (+353) 091 779 8300

Client FINGAL COUNTY COUNCIL		Title PROPOSED BRIDGE DETAILS			
Project BALDOYLE TO PORTMARNOCK WALKING AND CYCLING ROUTE		Original Scale 1:25	Design/Drawn AOS	Checked SW	Authorised MD
Status I	Drawing Number 5158369 / HTR / SK / 0115	Date 28/08/17	Date 05/09/17	Date 05/09/17	Rev -

A1

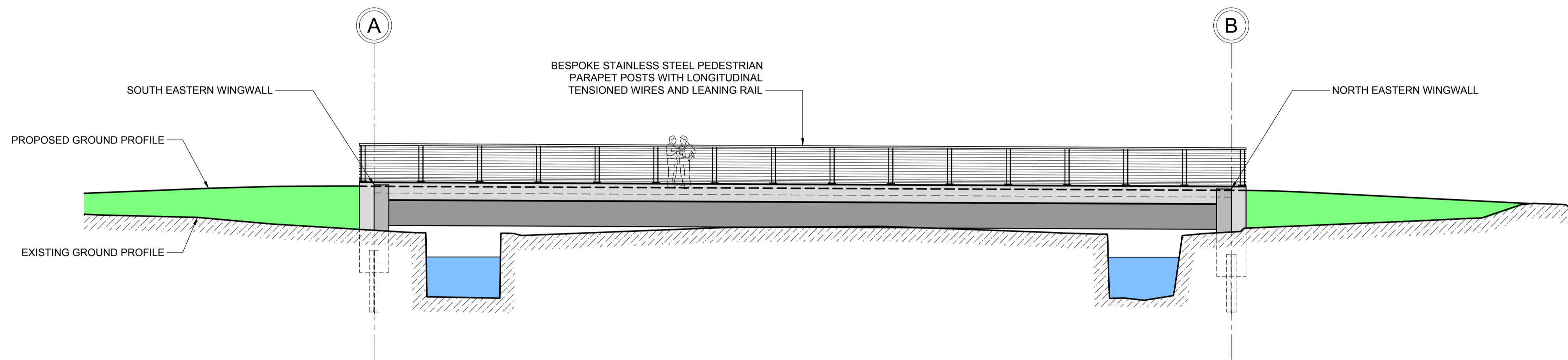
DO NOT SCALE

100
0 10



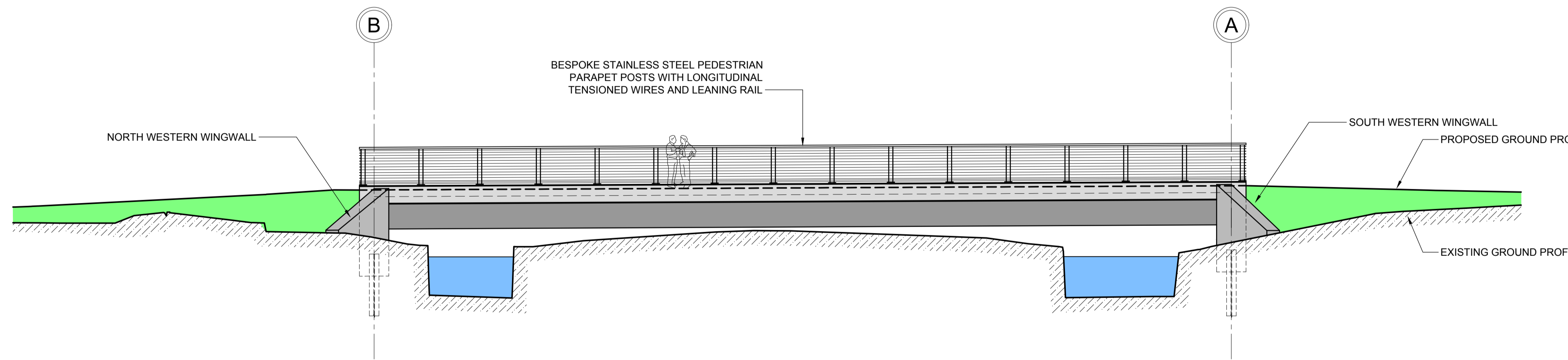
TYPICAL LONGITUDINAL SECTION

Scale at A1 1:100
Scale at A3 1:200



EASTERN ELEVATION

Scale at A1 1:100
Scale at A3 1:200



WESTERN ELEVATION

Scale at A1 1:100
Scale at A3 1:200

© ORDNANCE SURVEY IRELAND. ALL RIGHTS RESERVED.
LICENCE NUMBER 2017/24/CCMA/FINGAL COUNTY COUNCIL

File: 5158369_HTR_SK_0116.dwg
Date: Jun 03, 2018 - 11:20am
Printed by: swyse

Rev	Description	By	Date	Ch'd	Auth

ATKINS
WS Atkins Ireland Ltd. ©

Atkins House, 150-155 Airside
Business Park, Swords, Co. Dublin
Tel (+353) 01 810 8000
Fax (+353) 01 810 8001

Unit 2B, 2200 Cork Airport
Business Park, Cork
Tel (+353) 021 429 0300
Fax (+353) 021 429 0360

2nd Floor Technology House
Parkmore Technology Park, Galway
Tel (+353) 091 728 0500
Fax (+353) 091 779 830

Client FINGAL COUNTY COUNCIL		Title PROPOSED BRIDGE ELEVATIONS			
Project BALDOYLE TO PORTMARNOCK WALKING AND CYCLING ROUTE		Original Scale	Design/Drawn AOS	Checked SW	Authorised MD
Status I	Drawing Number 5158369 / HTR / SK / 0116	Date 28/08/17	Date 05/09/17	Date 05/09/17	Rev -