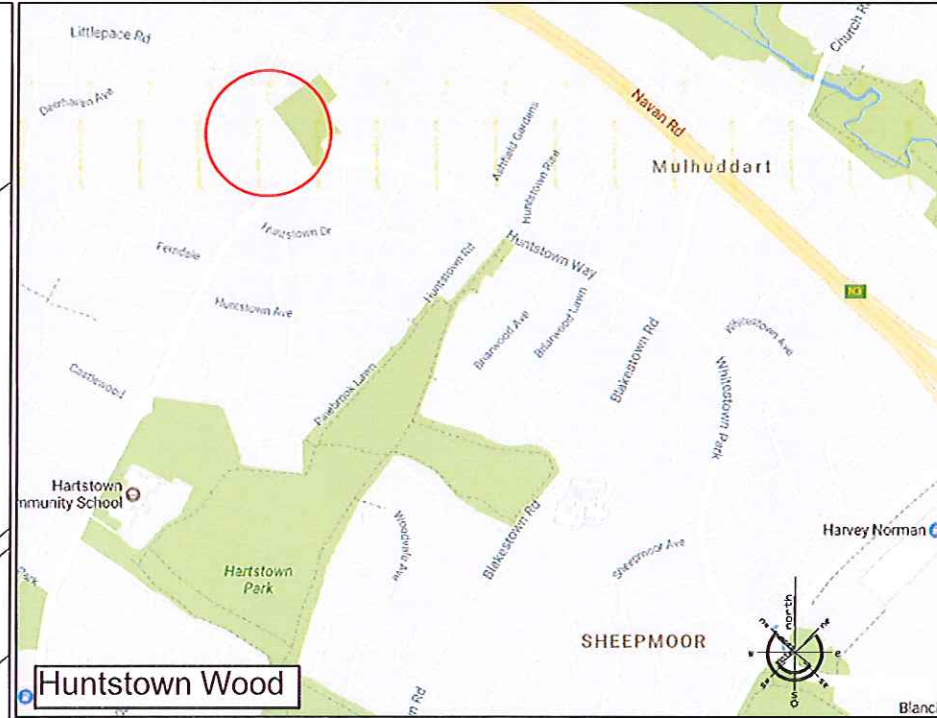
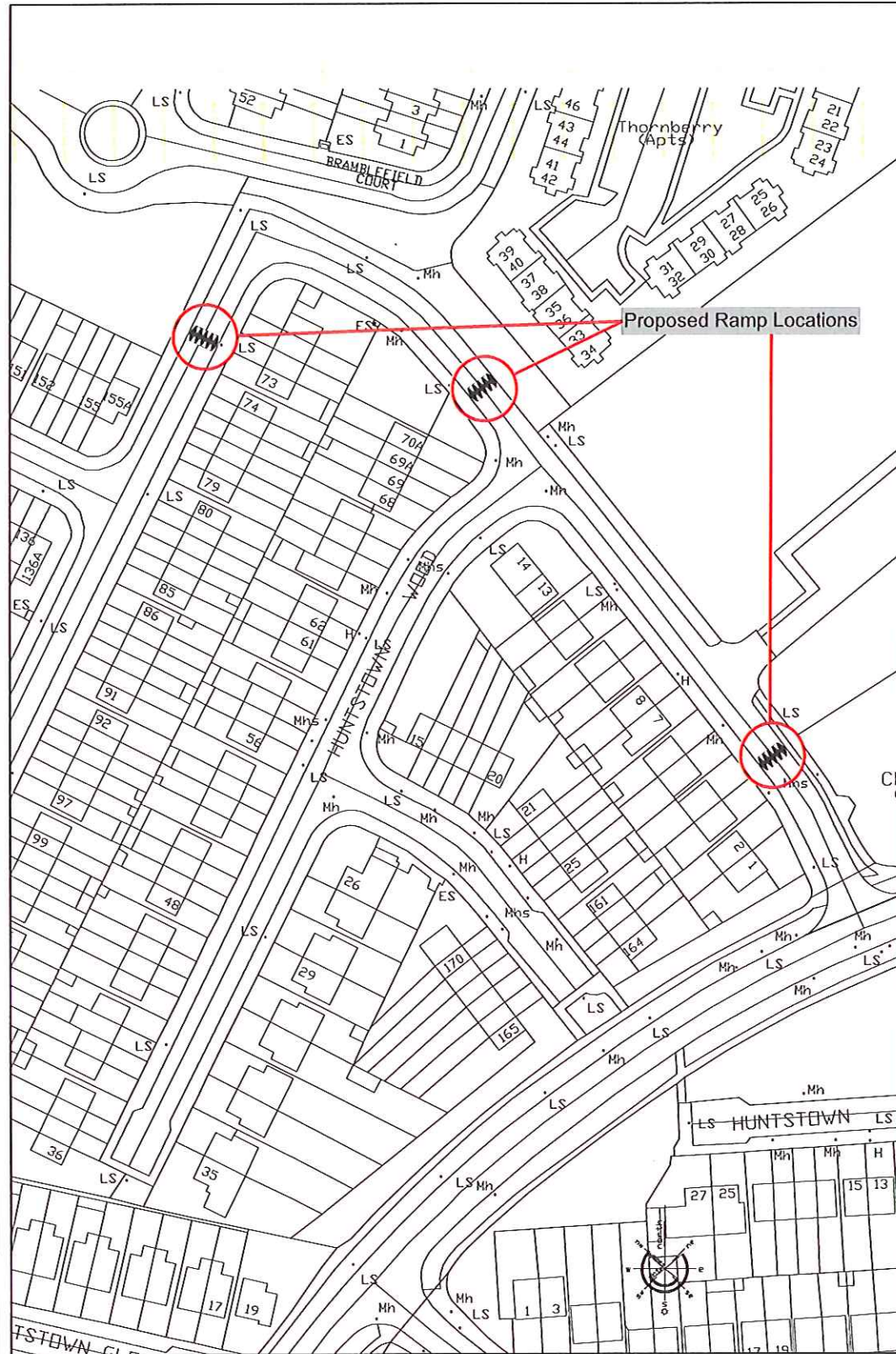
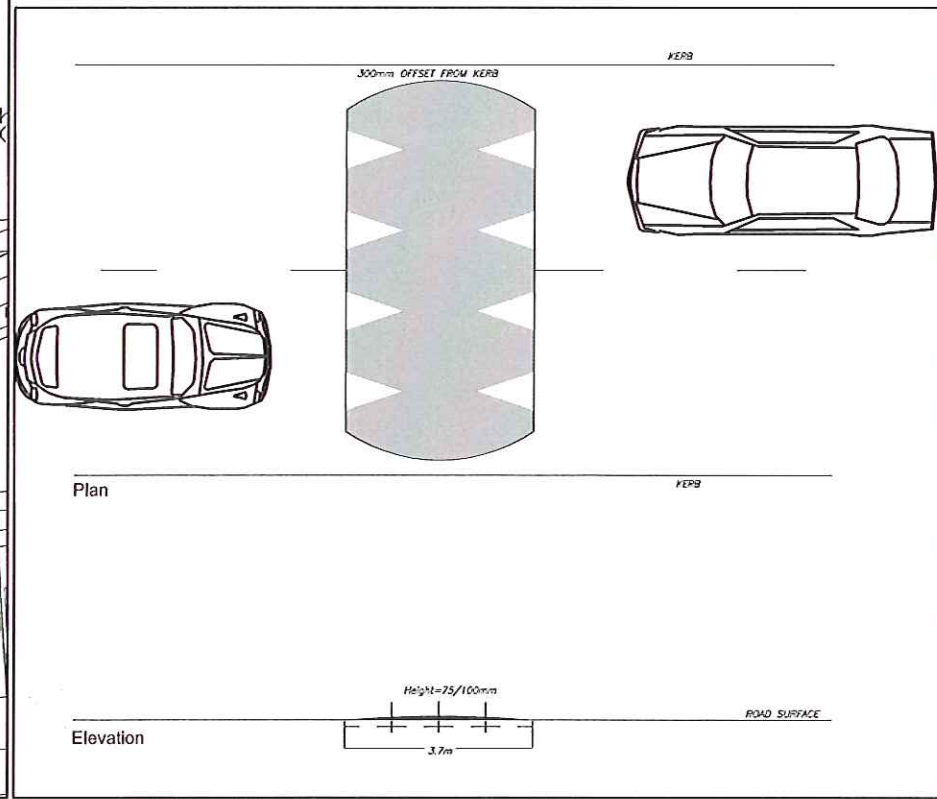




# PROPOSED TRAFFIC CALMING SCHEME - HUNTSTOWN WOOD, HUNTSTOWN, DUBLIN 15



Site Location Map  
Not to Scale



Round Top Ramps  
Not to Scale

**COMHAIRLE CONTAE FHINE GALL  
FINGAL COUNTY COUNCIL  
ROAD TRAFFIC ACT 1994 - SECTION 38  
TRAFFIC CALMING SCHEME  
HUNTSTOWN WOOD, HUNTSTOWN, DUBLIN 15.**

Fingal County Council in exercise of the powers conferred on it by Section 38 of the Road Traffic Act 1994 hereby gives notice that it has prepared a Scheme for the provision of traffic calming measures at the following location:

Huntstown Wood, Huntstown, Dublin 15 – 3 No. Sets of Traffic Calming Ramps.

The schemes also provides for the provision of appropriate road signage.

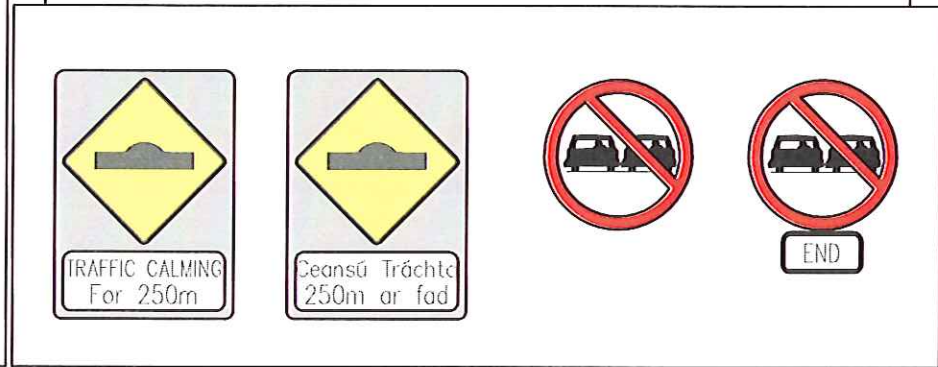
Plans and particulars of the Scheme as shown on Drawing No: Huntstown Wood - TC-002-2017 from Friday the 31<sup>st</sup> of March 2017 as follows:-

Fingal County Council Offices, Monday - Friday 9.30am - 4.30pm  
Grove Road, Blanchardstown, Dublin 15.

The proposed schemes can also be viewed on-line on the Fingal County Council website at:  
<https://consult.fingal.ie/en/browse>

Representations in relation to the Schemes may be made in writing to: Mr. Michael Carroll, Administrative Officer, Transportation Department, Fingal County Council, Grove Road, Blanchardstown, Dublin 15 not later than 4.30 p.m. on Friday the 5<sup>th</sup> of May 2017.

**Michael Carroll  
Administrative Officer**



Road Signage  
Not to Scale

**Site Layout**  
Not to Scale



No.	DATE	REVISION

SCALE:-	NTS
DATE:-	March 2017
DRAWN:-	COF

PROJECT TITLE:	TRAFFIC MANAGEMENT SCHEME 2017
DRAWING TITLE	TRAFFIC CALMING - Huntstown Wood, DUBLIN 15.
SENIOR ENGINEER:	Liam Coughlan

PROJECT ENGINEERS	Naomi Rooney
-------------------	--------------

DRAWING. NO:	HUNTSTOWN WOOD-TC002-2017
--------------	---------------------------