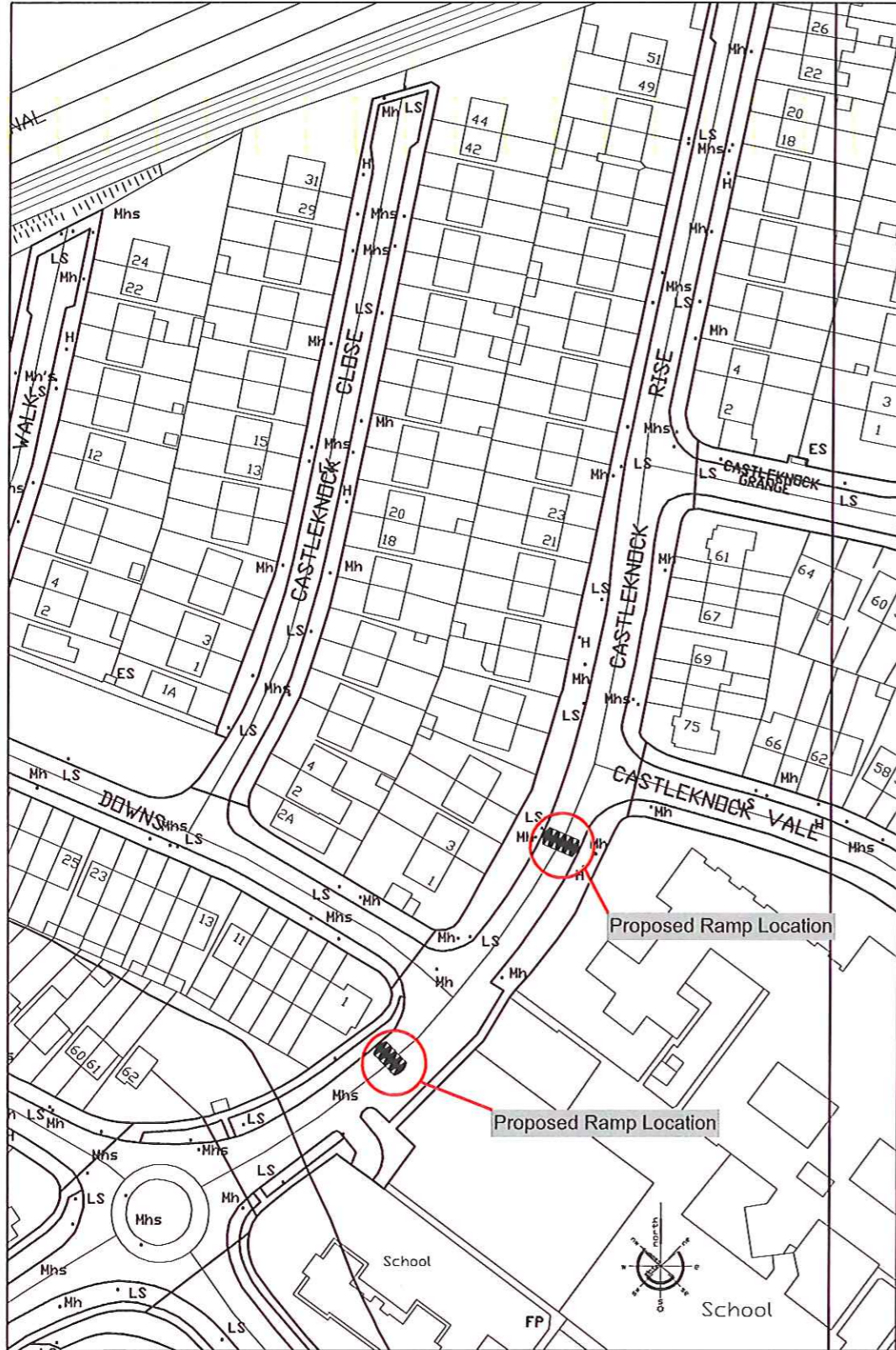
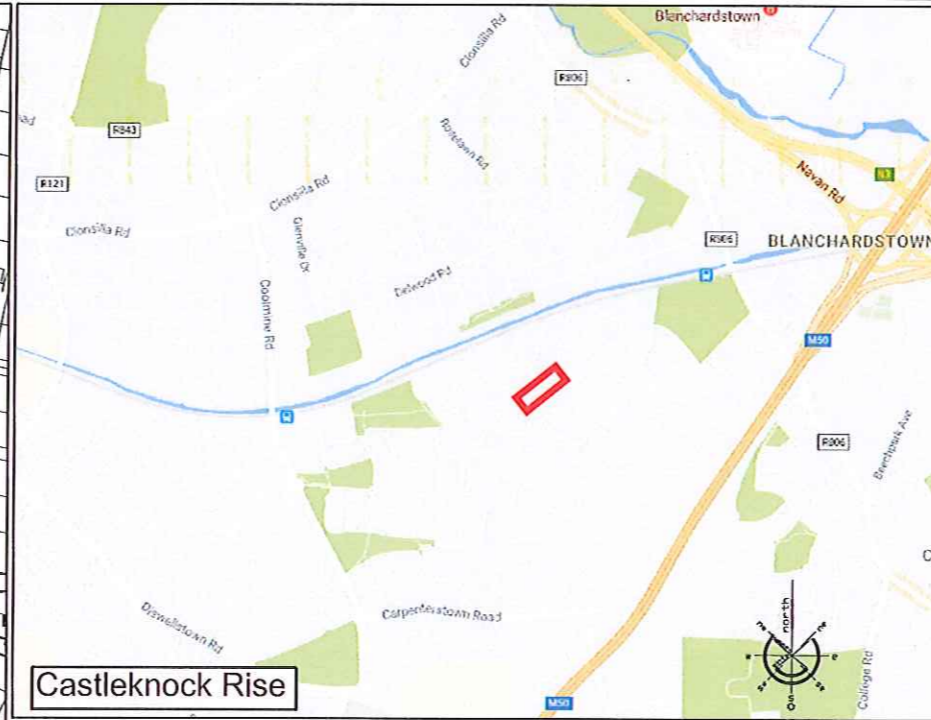




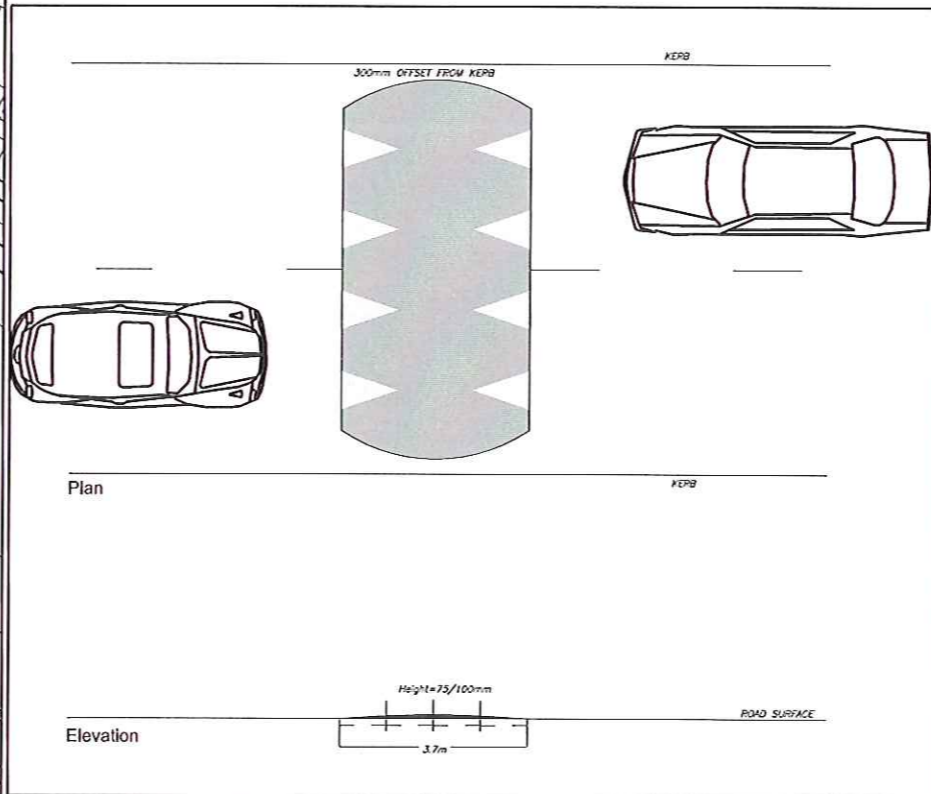
PROPOSED TRAFFIC CALMING - CASTLEKNOCK RISE LAUREL LODGE DUBLIN 15



Site Layout
Not to Scale



Castleknock Rise
Site Location Map
Not to Scale



Round Top Ramps
Not to Scale

COMHAIRLE CONTAE FHINE GALL
FINGAL COUNTY COUNCIL
ROAD TRAFFIC ACT 1994 - SECTION 38
TRAFFIC CALMING SCHEME
CASTLEKNOCK RISE, LAUREL LODGE, CASTLEKNOCK, DUBLIN 15.

Fingal County Council in exercise of the powers conferred on it by Section 38 of the Road Traffic Act 1994 hereby gives notice that it has prepared a Scheme for the provision of traffic calming measures at the following location:
Castleknock Rise, Laurel Lodge – 2 No. Sets of Traffic Calming Ramps.

The schemes also provides for the provision of appropriate road signage.

Plans and particulars of the Scheme as shown on Drawing No: Castleknock Rise-TC-0001-2017 from Friday the 31st of March 2017 as follows:-

Fingal County Council Offices, Monday - Friday 9.30am - 4.30pm
Grove Road,
Blanchardstown,
Dublin 15.

The proposed schemes can also be viewed on-line on the Fingal County Council website at:
<https://consult.fingal.ie/en/browse>

Representations in relation to the Schemes may be made in writing to: Mr. Michael Carroll, Administrative Officer, Transportation Department, Fingal County Council, Grove Road, Blanchardstown, Dublin 15 not later than 4.30 p.m. on Friday the 5th of May 2017.

Michael Carroll
Administrative Officer



Road Signage
Not to Scale

No.	DATE	REVISION

SCALE:-	NTS
DATE:-	Feb 2017
DRAWN:-	COF

PROJECT TITLE:	TRAFFIC MANAGEMENT SCHEME 2017
DRAWING TITLE	TRAFFIC CALMING - CASTLEKNOCK RISE, LAUREL LODGE, DUBLIN 15.
SENIOR ENGINEER:	Liam Coughlan

PROJECT ENGINEERS	Naomi Rooney
-------------------	--------------

DRAWING. NO:	CASTLEKNOCK RISE-TC001-2017
--------------	-----------------------------