


Proposed Deletions

ARCHAEOLOGICAL SITES

RPS No. 550 - 599

PROPOSED DELETION FROM RECORD OF PROTECTED STRUCTURES

RPS No.566 Burial Mound Site, Harbour Road, Howth, Co. Dublin



Other Designations:		Other Details:	
National or Recorded Monument	DU015-028001	Date of Construction	Pre -1700
Architectural Conservation Area	Not Applicable	Structure Type	Site of Cist (burial)
Ministerial Recommendation under NIAH	Not Applicable	Date of Protection by Fingal County Council	1993 Dublin County Dev. Plan

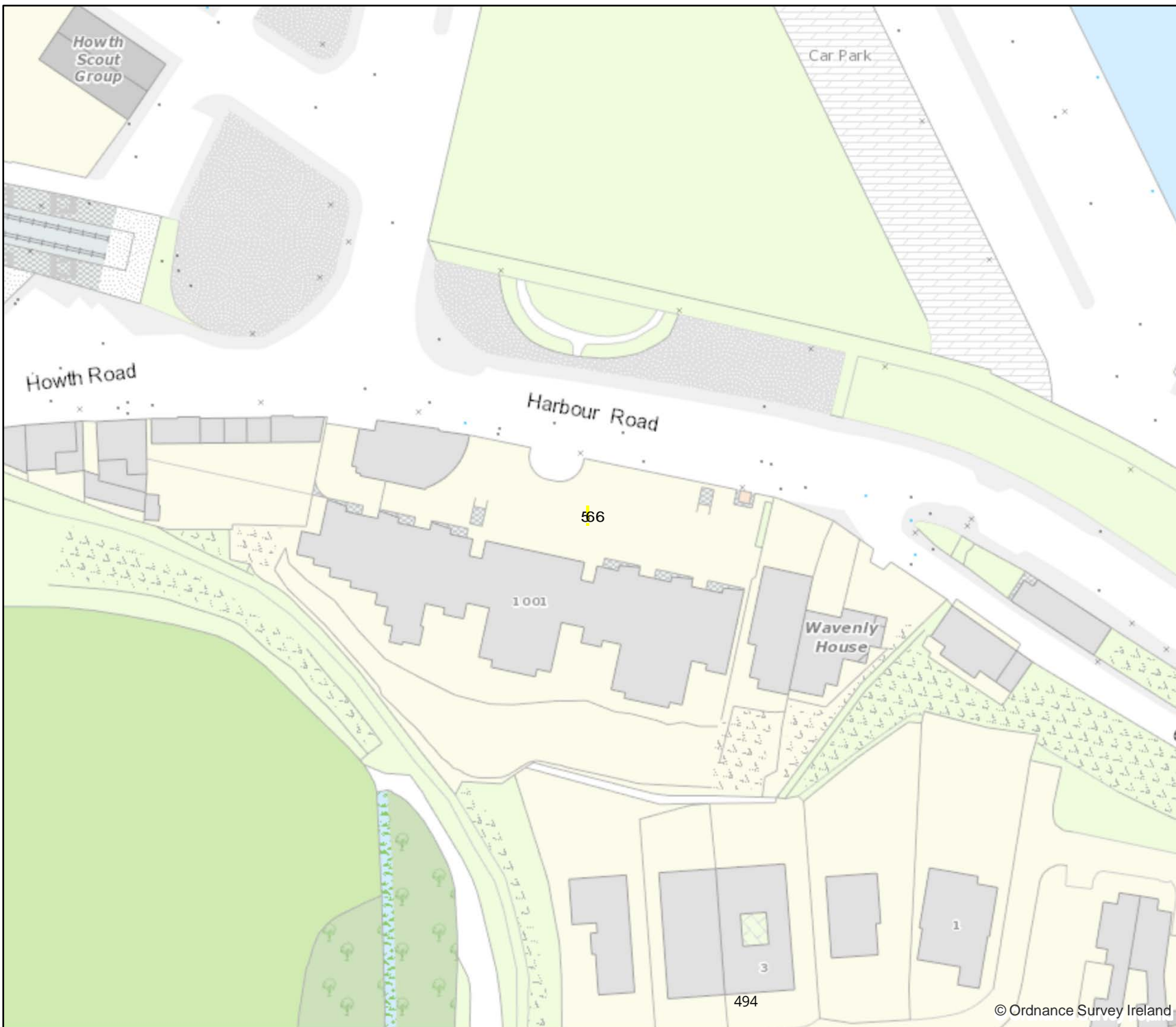
Description

Site of a cist burial.

Appraisal

A cist was exposed during construction of a house in 1897. Site has been redeveloped recently and now modern apartments on site. There are no structural remains present to warrant retention in the Record of Protected Structures. Alternative protection for the burial mound site exists under the National Monuments Acts 1930-2004, as a Record Monument RMP Ref No. DU015-028001.

RECOMMENDATION: It is recommended that Burial Mound Site, Harbour Road, Howth, Co. Dublin is deleted from the Record of Protected Structures.



**Proposed Deletion from
 Record of Protected
 Structures**

- RPS No. 566
 Burial Mound Site,
 Harbour Road,
 Howth,
 Co. Dublin

Architects Department, County Hall,
 Main Street, Swords

Date: September 2015 | Scale @ A4:1:1,000

ITM Grid Ref: E728253 N739320

PROPOSED DELETION FROM RECORD OF PROTECTED STRUCTURES

RPS No.580 Drumleck Castle, Ceanchor Road, Censure (Howth), Co. Dublin



Other Designations:		Other Details:	
National or Recorded Monument	DU019-007	Date of Construction	Pre -1700
Architectural Conservation Area	Not Applicable	Structure Type	Site of Castle
Ministerial Recommendation under NIAH	Not Applicable	Date of Protection by Fingal County Council	1993 Dublin County Dev. Plan

Description

Site of a castle along cliff edge of Howth Head.

Appraisal

The castle was demolished prior to 1937. There are no structural remains present above ground to warrant retention in the Record of Protected Structures. Alternative protection for the Drumleck castle site exists under the National Monuments Acts 1930-2004, as a Record Monument RMP Ref No. DU019-007.

RECOMMENDATION: It is recommended that Drumleck Castle, Ceanchor Road, Censure (Howth), Co. Dublin is deleted from the Record of Protected Structures.



Proposed Deletion from Record of Protected Structures

- RPS No. 580
Drumleck Castle (site of)
Ceanchor Road,
Censure,
Howth,
Co. Dublin

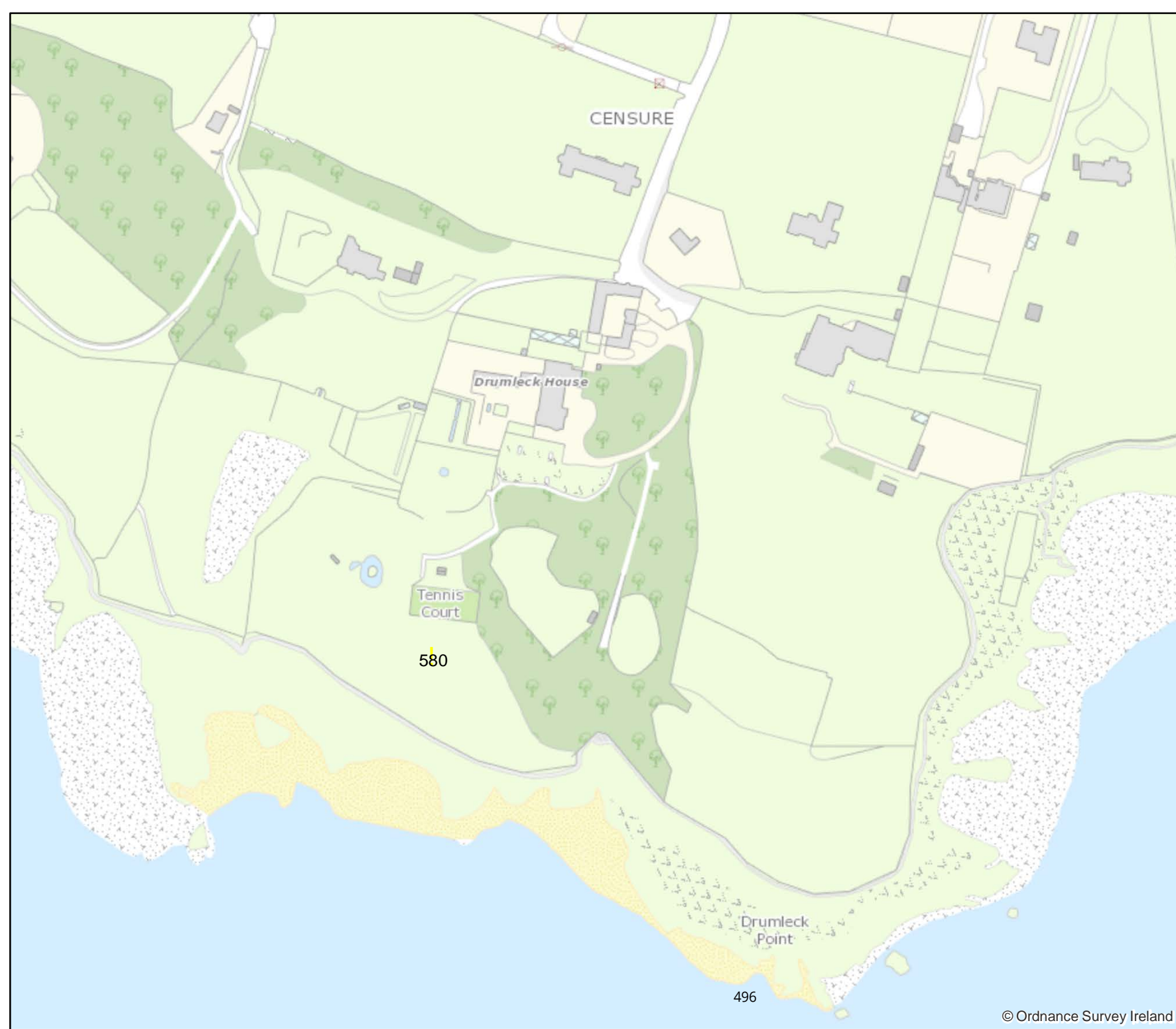
Architects Department, County Hall,
Main Street, Swords

Date: May 2016

Scale @ A4: 1:2,500

ITM Grid Ref: E727845 N736317

© Ordnance Survey Ireland. All rights reserved.
Licence number 2016/24/CCMA/FingalCountyCouncil



PROPOSED DELETION FROM RECORD OF PROTECTED STRUCTURES

RPS No.590 Cemetery, Sutton RFC, Station Road, Burrow Howth, Co. Dublin



Other Designations:		Other Details:	
National or Recorded Monument	DU015-022	Date of Construction	Pre -1700
Architectural Conservation Area	Not Applicable	Structure Type	Site of Burial Ground
Ministerial Recommendation under NIAH	Not Applicable	Date of Protection by Fingal County Council	1993 Dublin County Dev. Plan

Description

Site of cemetery within lands that are now pitches for Rugby Club.

Appraisal

Stone-lined graves discovered in 1937. Site is now within grounds of Suttonians RFC. There are no structural remains present above ground to warrant retention in the Record of Protected Structures. Alternative protection for the Cemetery exists under the National Monuments Acts 1930-2004, as a Record Monument RMP Ref No. DU015-022.

RECOMMENDATION: It is recommended that Cemetery, Sutton RFC, Station Road, Burrow Howth, Co. Dublin is deleted from the Record of Protected Structures.



**Proposed Deletion from
 Record of Protected
 Structures**

- RPS No. 590
 Cemetery,
 Sutton RFC,
 Station Road,
 Burrow Howth,
 Co. Dublin

Architects Department, County Hall,
 Main Street, Swords

Date: September 2015 | Scale @ A4:1:1,000

ITM Grid Ref: E725318 N739467

PROPOSED DELETION FROM RECORD OF PROTECTED STRUCTURES

RPS No.591 Site of Burial Mound, Dublin Road, Sutton, Co. Dublin



Other Designations:		Other Details:	
National or Recorded Monument	DU015-023	Date of Construction	Pre -1700
Architectural Conservation Area	Not Applicable	Structure Type	Site of Burial Mound
Ministerial Recommendation under NIAH	Not Applicable	Date of Protection by Fingal County Council	1993 Dublin County Dev. Plan

Description

Site of burial mound in garden of house on Dublin Road, Sutton.

Appraisal

Mound site is marked on 1843 Ordnance Survey Map as “moat” but was destroyed in the 1920s. There are no structural remains present to warrant retention in the Record of Protected Structures. Alternative protection for the site of burial ground, exists under the National Monuments Acts 1930-2004, as a Record Monument RMP Ref No. DU015-023.

RECOMMENDATION: It is recommended that Site of Burial Mound, Dublin Road, Sutton, Co. Dublin is deleted from the Record of Protected Structures.



Proposed Deletion from Record of Protected Structures

- RPS No. 591
Site of Burial Mound,
Dublin Road,
Sutton,
Co. Dublin



Architects Department, County Hall,
Main Street, Swords

Date: May 2016

Scale @ A4: 1:1,000

ITM Grid Ref: E725527 N739359

© Ordnance Survey Ireland. All rights reserved.
Licence number 2016/24/CCMA/FingalCountyCouncil

