

Proposed Deletions

ARCHAEOLOGICAL SITES

RPS NO. 250 - 299

RPS No.259 Passage Tomb and Cist, off Skerries Road, Rush, Co. Dublin



Other Designations:		Other Details:	
National or Recorded Monument	DU008-013001 + DU008 - 013002	Date of Construction	Pre -1700
Architectural Conservation Area	Not Applicable	Structure Type	Site of Passage Tomb and Cist
Ministerial Recommendation under NIAH	Not Applicable	Date of Protection by Fingal County Council	1993 Dublin County Dev. Plan

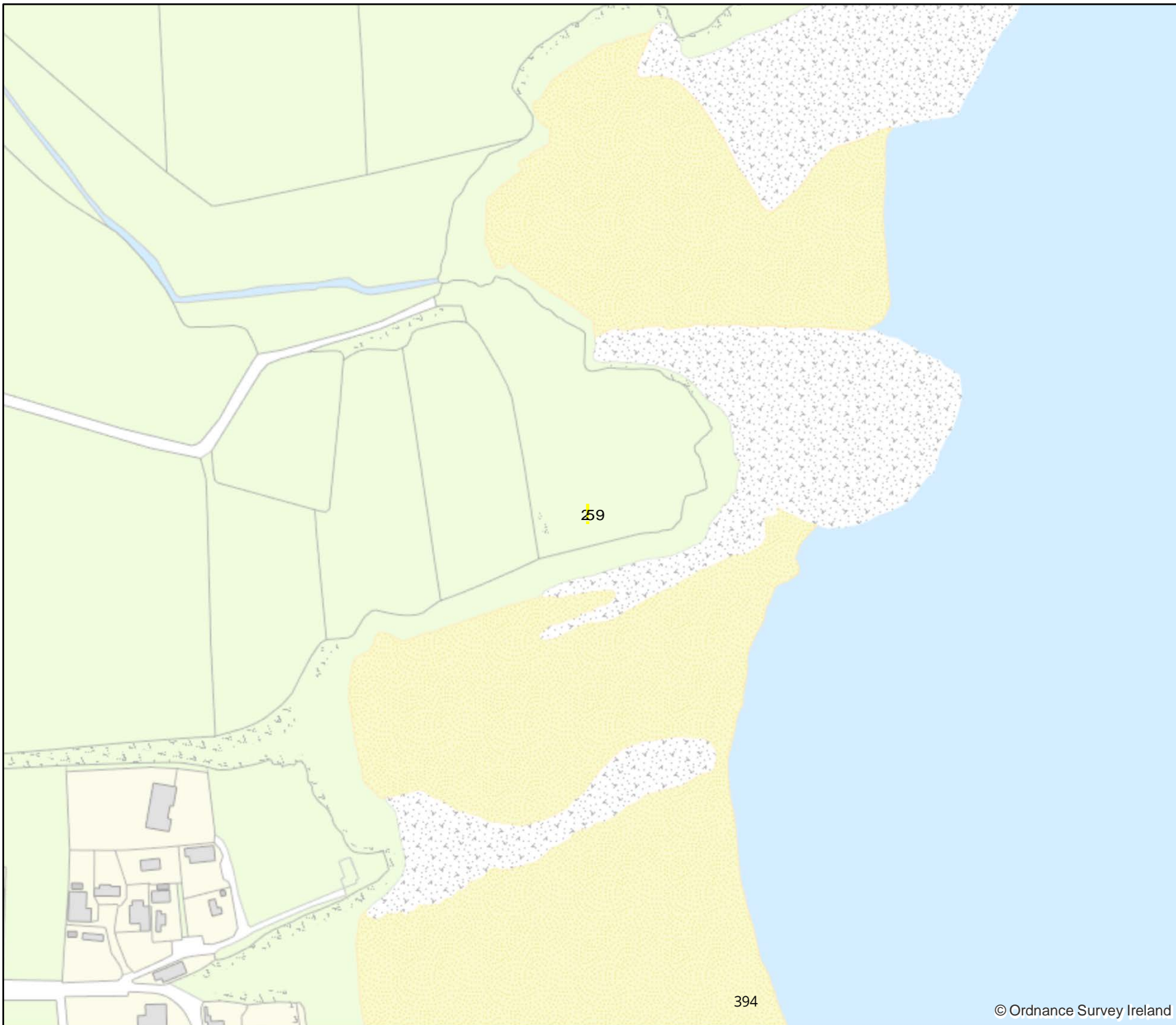
Description

The site of a stone cairn into which cist burials had been inserted, located on a small headland south of Loughshinny.

Appraisal

A circular cairn with a funnel shaped entrance and a rectangular chamber existed here prior to 1838 but the cairn was partially removed in 1838 for land improvements and the site has since been subject to intensive ploughing. There are no structural remains present above ground to warrant retention in the Record of Protected Structures. Alternative protection for the passage tomb and cists sites exists under the National Monuments Acts 1930-2004, as a Record Monuments RMP Ref Nos. DU008 - 013001 + DU008 - 013002.

RECOMMENDATION: It is recommended that Passage Tomb and Cist, off Skerries Road, Rush, Co. Dublin is deleted from the Record of Protected Structures.



Proposed Deletion from Record of Protected Structures

- RPS No. 259
Passage Tomb and Cist,
off Skerries Road,
Rush,
Co. Dublin

Architects Department, County Hall,
Main Street, Swords

Date: September 2015 | Scale @ A4:1:2,500

ITM Grid Ref: E726929 N755357

© Ordnance Survey Ireland. All rights reserved.
Licence number 2015/24/CCMA/FingalCountyCouncil

RPS No.274 Well, Farren's Lane, Rush, Co. Dublin



Other Designations:		Other Details:	
National or Recorded Monument	DU008-014	Date of Construction	Pre -1700
Architectural Conservation Area	Not Applicable	Structure Type	Well
Ministerial Recommendation under NIAH	Not Applicable	Date of Protection by Fingal County Council	1993 Dublin County Dev. Plan

Description

A spring well with some kerbing, located at junction of Brook Lane and Farren's Lane, Rush.

Appraisal

Very overgrown with limited structural remains present to warrant retention in the Record of Protected Structures. Alternative protection for the burial site exists under the National Monuments Acts 1930-2004, as a Record Monument RMP Ref No. DU008-014.

RECOMMENDATION: It is recommended that Well, Farren's Lane, Rush, Co. Dublin is deleted from the Record of Protected Structures.



Proposed Deletion from Record of Protected Structures

- RPS Review Ref. 274
Well,
Farren's Lane,
Rush,
Co. Dublin

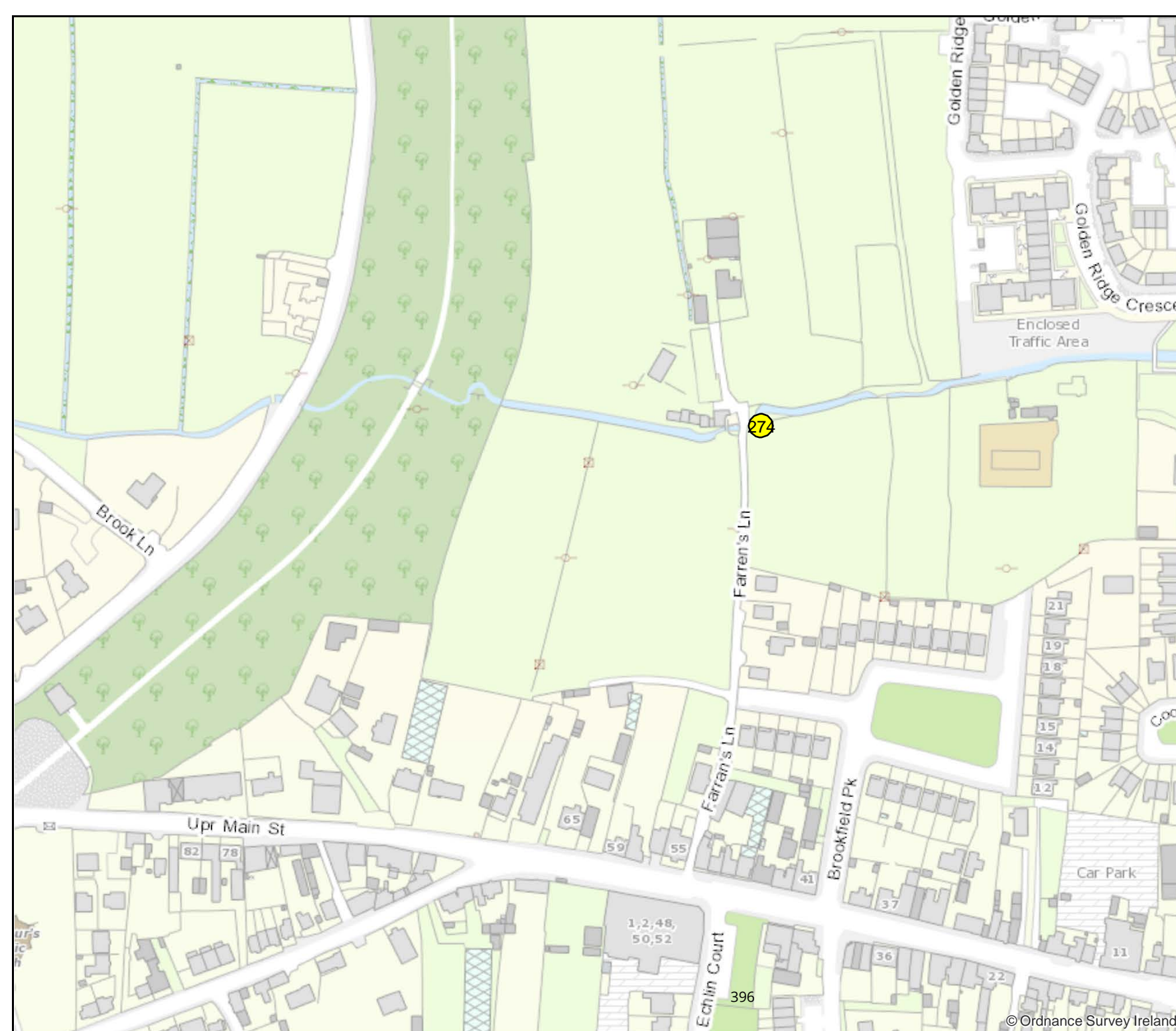
Architects Department, County Hall,
Main Street, Swords

Date: May 2016

Scale @ A4: 1:2,500

ITM Grid Ref: E726323 N754417

© Ordnance Survey Ireland. All rights reserved.
Licence number 2016/24/CCMAIFingalCountyCouncil



RPS No.275 Tobar Caillin Holy Well, Bawn Road, Rush, Co. Dublin



Other Designations:		Other Details:	
National or Recorded Monument	DU008-022	Date of Construction	Pre -1700
Architectural Conservation Area	Not Applicable	Structure Type	Holy Well
Ministerial Recommendation under NIAH	Not Applicable	Date of Protection by Fingal County Council	1993 Dublin County Dev. Plan

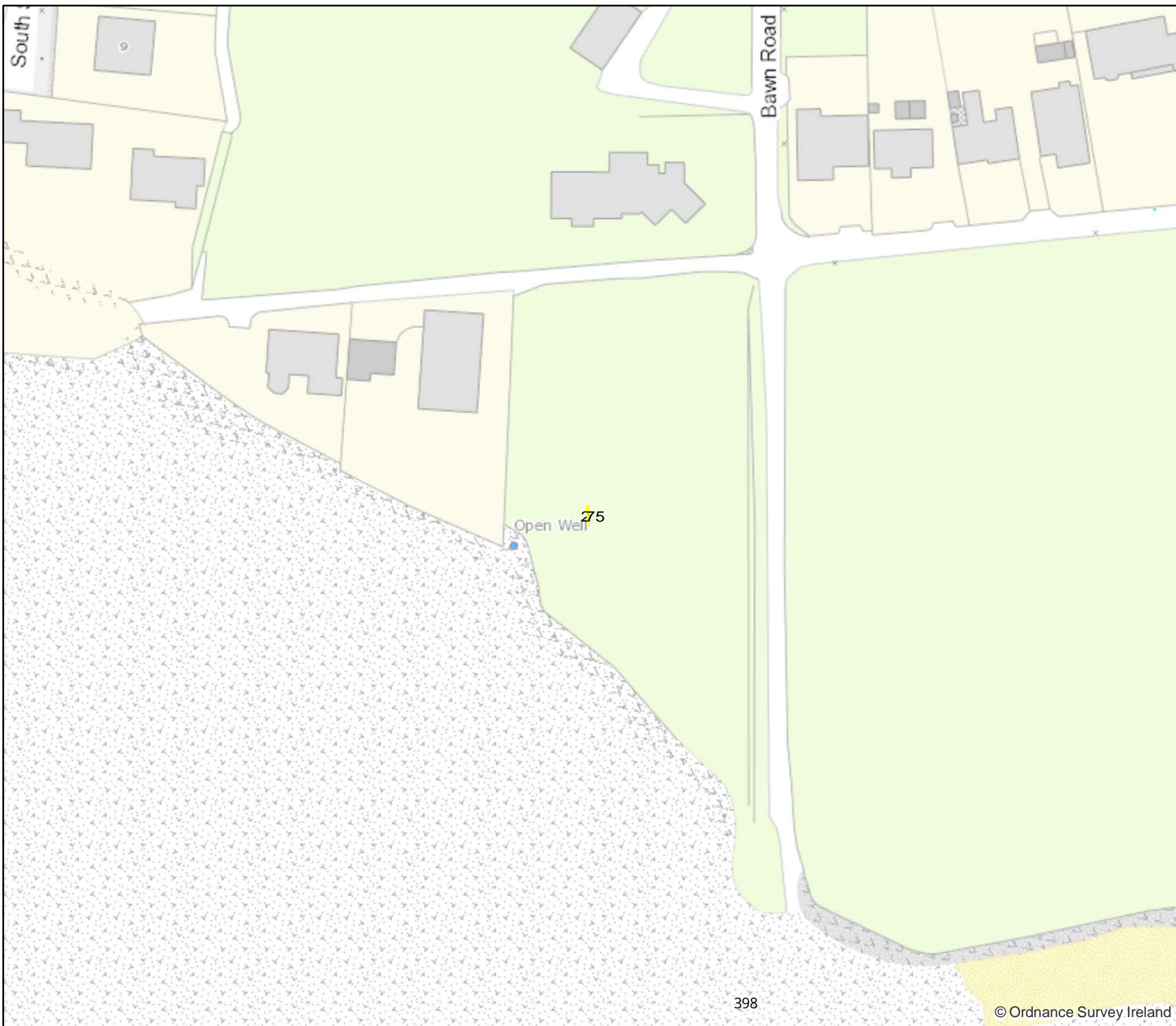
Description

Natural spring well in a hollow at base of cliff off Bawn Road, Rush.

Appraisal

There are no structural remains present to warrant retention in the Record of Protected Structures. Alternative protection for Tobar Caillin holy well exists under the National Monuments Acts 1930-2004, as a Record Monument RMP Ref No. DU008-022.

RECOMMENDATION: It is recommended that Tobar Caillin Holy Well, Bawn Road, Rush, Co. Dublin is deleted from the Record of Protected Structures.



Proposed Deletion from Record of Protected Structures

- RPS No. 275
Tobar Caillin Holy Well,
Bawn Road,
Rush,
Co. Dublin

Architects Department, County Hall,
Main Street, Swords

Date: September 2015 | Scale @ A4:1:1,000

ITM Grid Ref: E726777 N753715

© Ordnance Survey Ireland. All rights reserved.
Licence number 2015/24/CCMAIFingalCountyCouncil

RPS No.281 St. Maur's Well, Spout Road, Whitestown (Rush), Co. Dublin



Other Designations:		Other Details:	
National or Recorded Monument	DU008-020	Date of Construction	Pre -1700
Architectural Conservation Area	Not Applicable	Structure Type	Holy Well
Ministerial Recommendation under NIAH	Not Applicable	Date of Protection by Fingal County Council	1993 Dublin County Dev. Plan

Description

Small natural spring well at the base of an overgrown bank, along Spout Road, Rush.

Appraisal

Recently cleared to reveal a natural spring well covered with a flagstone. There are insufficient structural remains present to warrant retention in the Record of Protected Structures. Alternative protection for St Maur's well, exists under the National Monuments Acts 1930-2004, as a Record Monument RMP Ref No. DU008-020.

RECOMMENDATION: It is recommended that St. Maur's Well, Spout Road, Whitestown (Rush), Co. Dublin is deleted from the Record of Protected Structures.



Proposed Deletion from Record of Protected Structures

- RPS No. 281
St. Maur's Well,
Spout Road,
Whitestown,
(Rush),
Co. Dublin



Architects Department, County Hall,
Main Street, Swords

Date: September 2015 | Scale @ A4:1:2,500

ITM Grid Ref: E724358 N753566

RPS No.285 Cist, Rushto Lusk Road, Beau, Co. Dublin



Other Designations:		Other Details:	
National or Recorded Monument	DU008-035	Date of Construction	Pre -1700
Architectural Conservation Area	Not Applicable	Structure Type	Cist
Ministerial Recommendation under NIAH	Not Applicable	Date of Protection by Fingal County Council	1993 Dublin County Dev. Plan

Description

Cist burial in a field adjoining Knockdromin House.

Appraisal

Discovered and excavated in 1977, the rectangular cist contained cremations of six individuals. There are no structural remains present above ground to warrant retention in the Record of Protected Structures. Alternative protection for the burial site exists under the National Monuments Acts 1930-2004, as a Record Monument RMP Ref No. DU008-035.

RECOMMENDATION: It is recommended that Cist, Rush to Lusk Road, Beau, Co. Dublin is deleted from the Record of Protected Structures.



**Proposed Deletion from
Record of Protected
Structures**

- RPS No. 285
Cist,
Rush to Lusk Road,
Beau,
Co. Dublin

Architects Department, County Hall,
Main Street, Swords

Date: September 2015 | Scale @ A4:1:2,500

ITM Grid Ref: E723477 N753705

RPS No.291 Enclosure, Effelstown, Co. Dublin



Other Designations:		Other Details:	
National or Recorded Monument	DU008-011	Date of Construction	Pre -1700
Architectural Conservation Area	Not Applicable	Structure Type	Enclosure
Ministerial Recommendation under NIAH	Not Applicable	Date of Protection by Fingal County Council	1993 Dublin County Dev. Plan

Description

A circular enclosure with a diameter of circa 35m in a field to west of railway line.

Appraisal

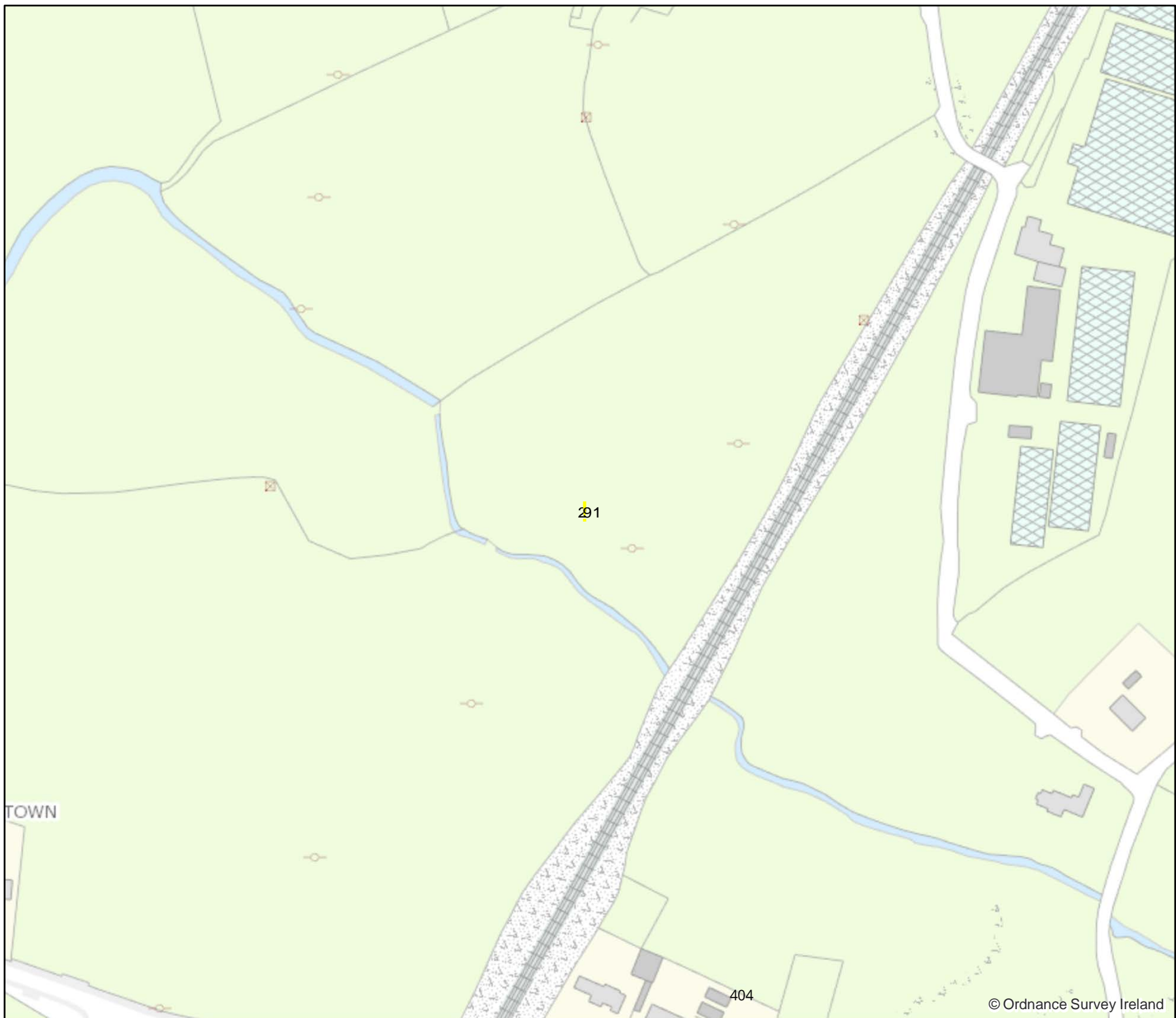
The levelled enclosure was identified from a crop mark on a 1972 aerial photograph. There are no structural remains present to warrant retention in the Record of Protected Structures. Alternative protection for the enclosure site exists under the National Monuments Acts 1930-2004, as a Record Monument RMP Ref No. DU008-011.

RECOMMENDATION: It is recommended that Enclosure, Effelstown, Co. Dublin is deleted from the Record of Protected Structures.



Proposed Deletion from Record of Protected Structures

- RPS No. 291
Enclosure,
Effelstown,
Co. Dublin



Architects Department, County Hall,
Main Street, Swords

Date: September 2015 | Scale @ A4:1:2,500

ITM Grid Ref: E723193 N754236

