

Proposed Deletions

ARCHAEOLOGICAL SITES

RPS No. 100 - 149

RPS No.100 Ring-ditch, Doolagh Road, Doolagh, Co. Dublin



Other Designations:		Other Details:	
National or Recorded Monument	DU001-002	Date of Construction	Pre -1700
Architectural Conservation Area	Not Applicable	Structure Type	Ring-ditch
Ministerial Recommendation under NIAH	Not Applicable	Date of Protection by Fingal County Council	1993 Dublin County Dev. Plan

Description

A ring ditch circa 15m in diameter.

Appraisal

A ring-ditch identified from an aerial photograph of a crop mark is not visible at ground level. There are no structural remains present to warrant its retention in the Record of Protected Structures. Alternative protection for the ring ditch exists under the National Monuments Acts 1930-2004, as a Record Monument RMP Ref No. DU001-002.

RECOMMENDATION: It is recommended that Ring-ditch, Doolagh Road, Doolagh, Co. Dublin is deleted from the Record of Protected Structures.



Proposed Deletion from Record of Protected Structures

- RPS No. 100
Ring-ditch,
Doolagh Road,
Doolagh,
Co. Dublin

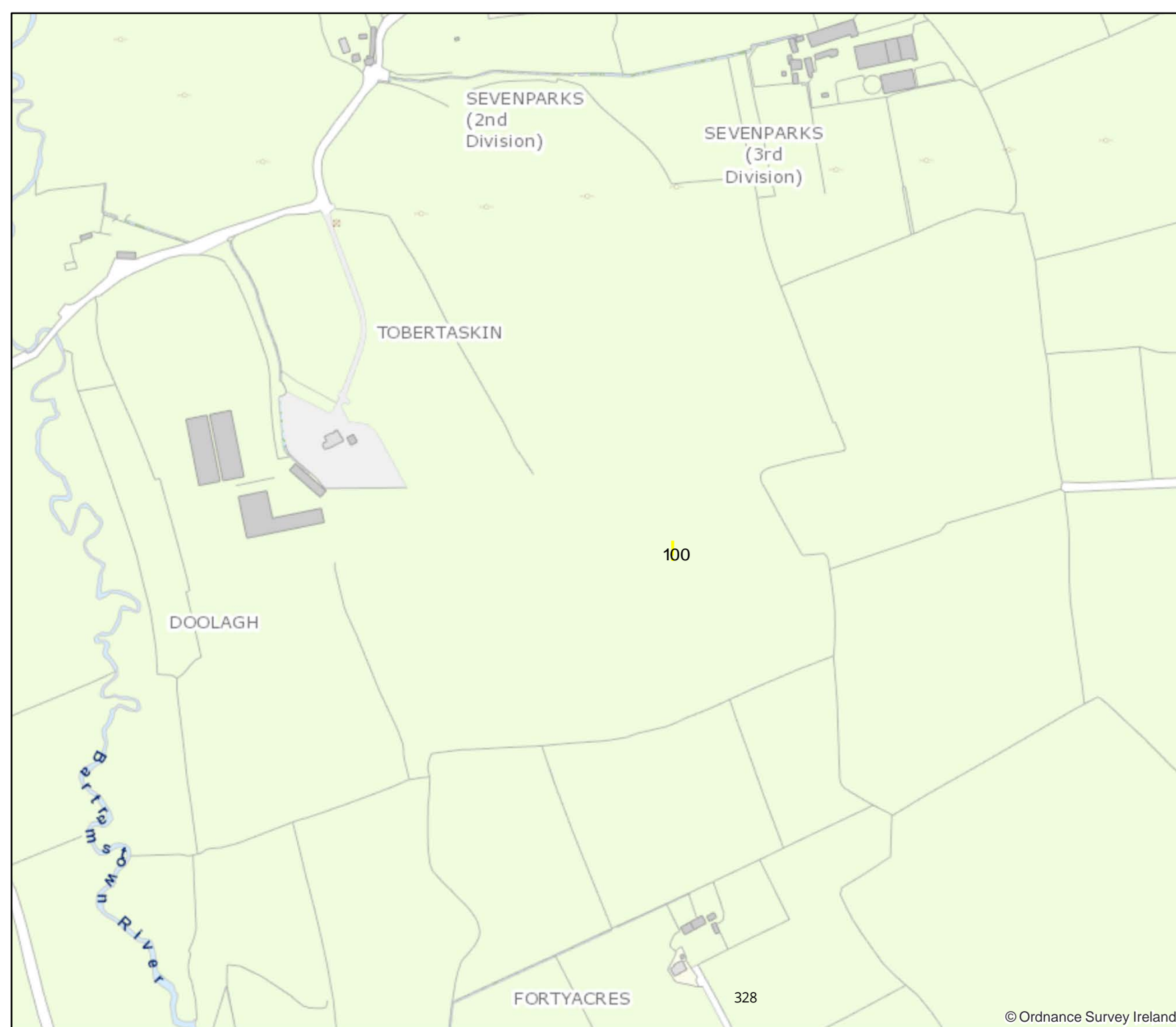
Architects Department, County Hall,
Main Street, Swords

Date: May 2016

Scale @ A4: 1:5,000

ITM Grid Ref: E714907 N763580

© Ordnance Survey Ireland. All rights reserved.
Licence number 2016/24/CCMA/FingalCountyCouncil



RPS No.103 Lady Well, Balbriggan Road, Naul, Co. Dublin



Other Designations:		Other Details:	
National or Recorded Monument	DU004-045003	Date of Construction	Pre -1700
Architectural Conservation Area	Not Applicable	Structure Type	Holy Well
Ministerial Recommendation under NIAH	Not Applicable	Date of Protection by Fingal County Council	1993 Dublin County Dev. Plan

Description

A chalybeate (mineral) spring, located at the bottom of a ravine, south of the river Delvin.

Appraisal

Since c.2000 the well has been capped in concrete. There are no structural remains present to warrant its retention in the Record of Protected Structures. Alternative protection for the Ladywell exists under the National Monuments Acts 1930-2004, as a Record Monument RMP Ref No. DU004-045003.

RECOMMENDATION: It is recommended that Lady Well, Balbriggan Road, Naul, Co. Dublin is deleted from the Record of Protected Structures.



Proposed Deletion from Record of Protected Structures

- RPS No. 103
Lady Well,
Balbriggan Road,
Naul,
Co. Dublin

Architects Department, County Hall,
Main Street, Swords

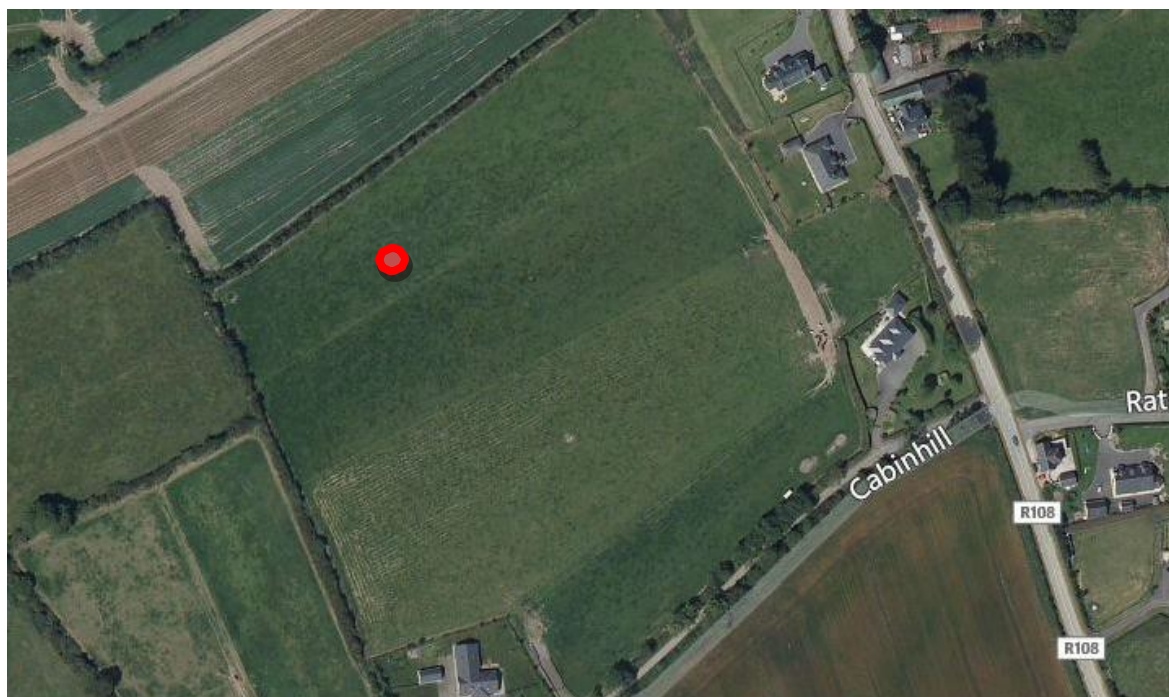
Date: September 2015 | Scale @ A4:1:1,000

ITM Grid Ref: E713383 N761144

© Ordnance Survey Ireland. All rights reserved.
Licence number 2015/24/CCMAIFingalCountyCouncil

PROPOSED DELETION FROM RECORD OF PROTECTED STRUCTURES

RPS No.114 Ringfort Possible Site, Naul Road, Loughmain/Cabinhill, Co. Dublin



Other Designations:		Other Details:	
National or Recorded Monument	DU004-011	Date of Construction	Pre -1700
Architectural Conservation Area	Not Applicable	Structure Type	Enclosure
Ministerial Recommendation under NIAH	Not Applicable	Date of Protection by Fingal County Council	1993 Dublin County Dev. Plan

Description

A circular enclosure circa 30m in diameter.

Appraisal

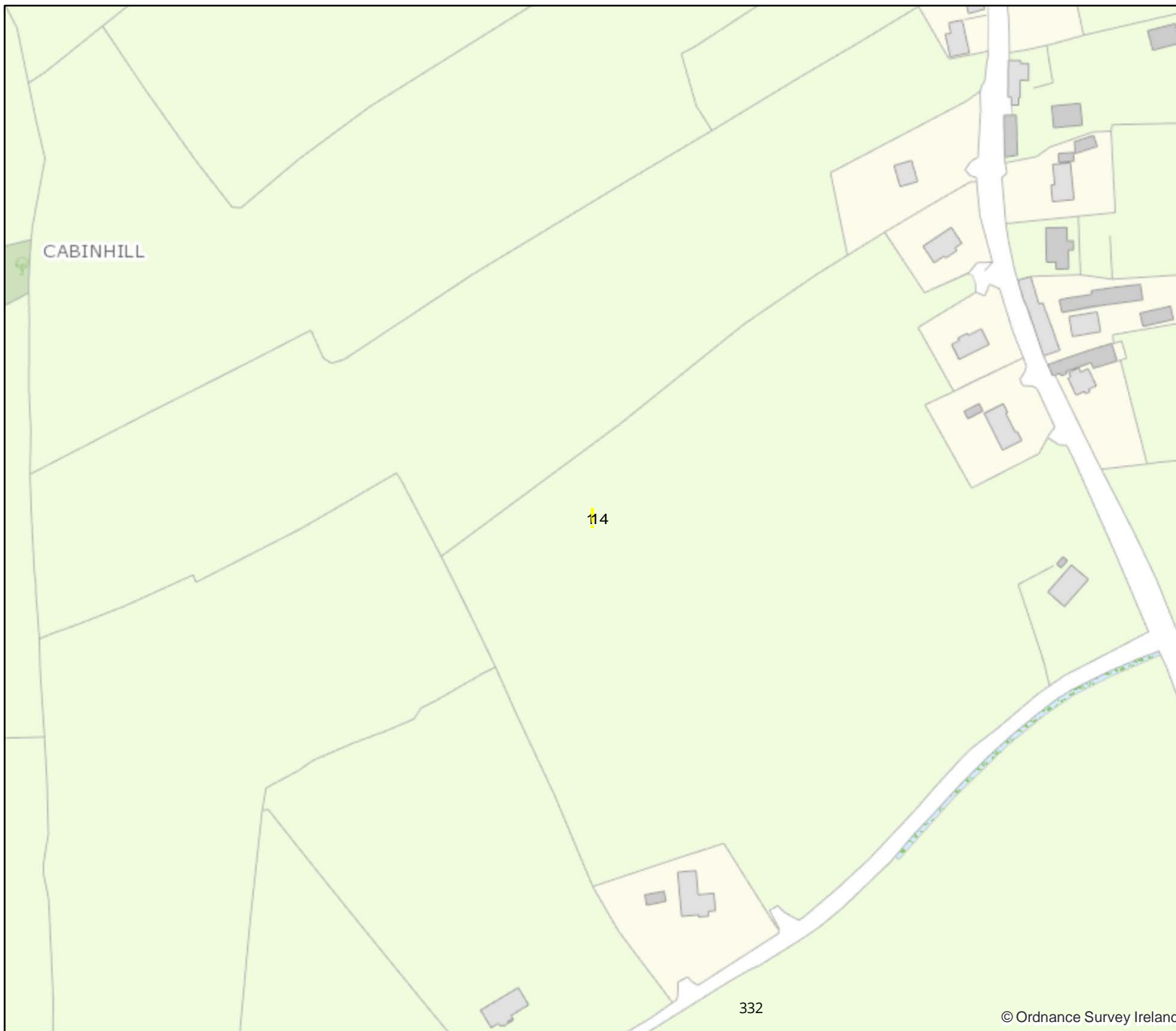
A circular crop mark of an enclosure site was identified on 1972 aerial photograph but with no visible remains at ground level. There are no structural remains present to warrant its retention in the Record of Protected Structures. Alternative protection for the ringfort exists under the National Monuments Acts 1930-2004, as a Record Monument RMP Ref No. DU004-011.

RECOMMENDATION: It is recommended that Ringfort Possible Site, Naul Road, Loughmain/Cabinhill, Co. Dublin is deleted from the Record of Protected Structures.



Proposed Deletion from Record of Protected Structures

- RPS No. 114
Ringfort Possible Site,
Naul Road,
Loughmain / Cabinhill,
Co. Dublin



RPS No.116 Enclosure Site, Fourknocks Road, Westtown, Co. Dublin



Other Designations:		Other Details:	
National or Recorded Monument	DU004-004	Date of Construction	Pre -1700
Architectural Conservation Area	Not Applicable	Structure Type	Enclosure
Ministerial Recommendation under NIAH	Not Applicable	Date of Protection by Fingal County Council	1993 Dublin County Dev. Plan

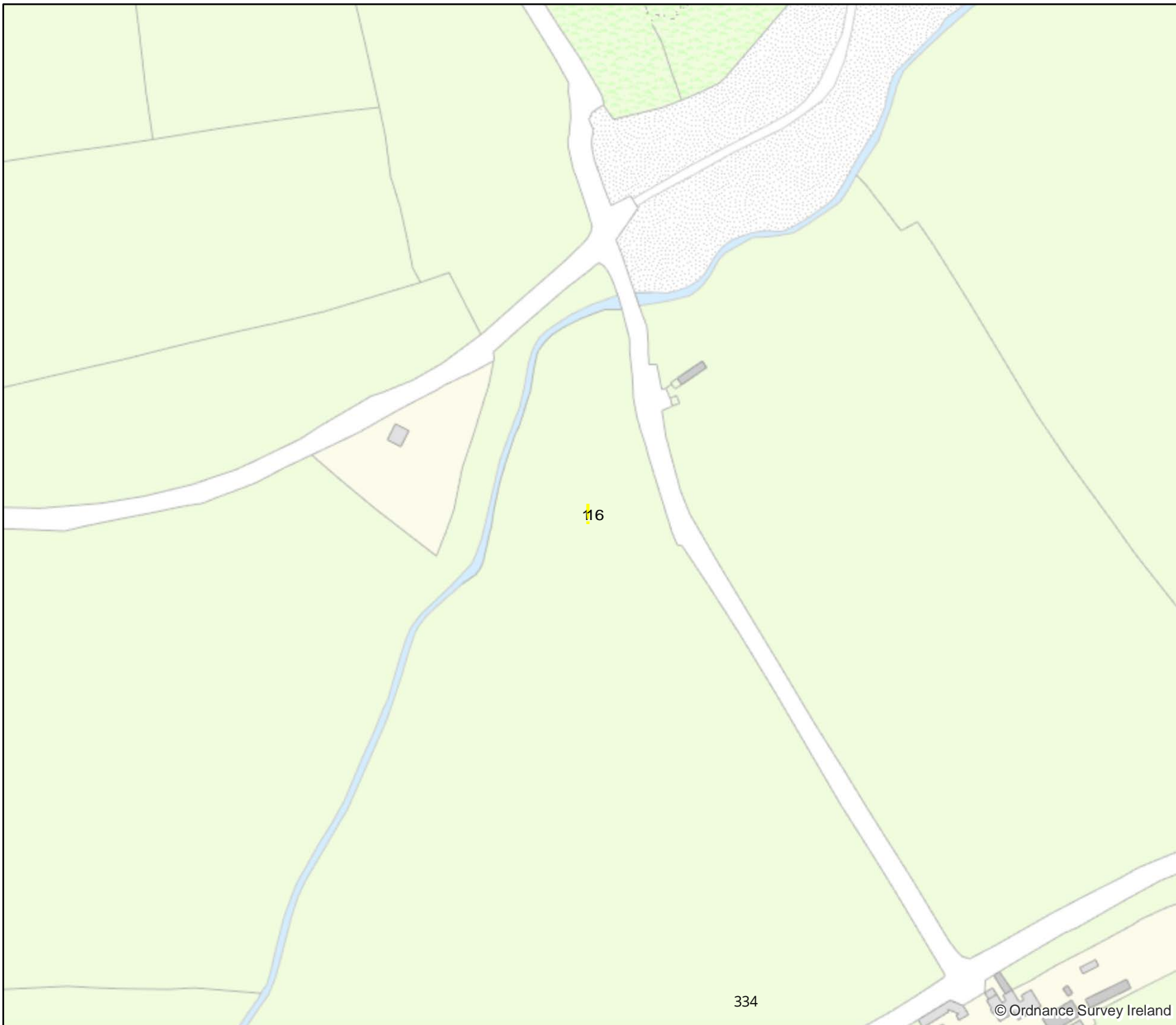
Description

Enclosure located on a ridge south-east of Delvin River with a possible field system radiating from the north quadrant.

Appraisal

This enclosure was identified as a crop mark on a 1972 aerial photograph but there are no visible remains at ground level. There are no structural remains present to warrant its retention in the Record of Protected Structures. Alternative protection for the enclosure exists under the National Monuments Acts 1930-2004, as a Record Monument RMP Ref No. DU004-004.

RECOMMENDATION: It is recommended that Enclosure Site, Fourknocks Road, Westtown, Co. Dublin is deleted from the Record of Protected Structures.



Proposed Deletion from Record of Protected Structures

- RPS No. 116
Enclosure Site,
Fourknocks Road,
Westtown
Co. Dublin

Architects Department, County Hall,
Main Street, Swords

Date: September 2015 | Scale @ A4:1:2,500

ITM Grid Ref: E711892 N760594

© Ordnance Survey Ireland. All rights reserved.
Licence number 2015/24/CCMAIFingalCountyCouncil

RPS No.126 Mound, Adamstown Road, Garristown, Co. Dublin



Other Designations:		Other Details:	
National or Recorded Monument	DU003-005	Date of Construction	Pre -1700
Architectural Conservation Area	Not Applicable	Structure Type	Mound
Ministerial Recommendation under NIAH	Not Applicable	Date of Protection by Fingal County Council	1983 Dublin County Dev. Plan

Description

Kidney-shaped mound truncated by field boundary.

Appraisal

Presents as an overgrown area forming a kink in the field boundary. There are insufficient structural remains present to warrant its retention in the Record of Protected Structures. Alternative protection for the mound exists under the National Monuments Acts 1930-2004, as a Record Monument RMP Ref No. DU004-005.

RECOMMENDATION: It is recommended that Mound, Adamstown Road, Garristown, Co. Dublin is deleted from the Record of Protected Structures.



Proposed Deletion from Record of Protected Structures

- RPS No. 126
Mound,
Adamstown Road,
Garristown,
Co. Dublin

Architects Department, County Hall,
Main Street, Swords

Date: September 2015 | Scale @ A4:1:2,500

ITM Grid Ref: E707293 N758194

RPS No.131 Ringfort and site of armorial stone, Ballymadun Road, Ballymadun, Co. Dublin



Other Designations:		Other Details:	
National or Recorded Monument	DU006-001001	Date of Construction	Pre -1700
Architectural Conservation Area	Not Applicable	Structure Type	Site of Armorial stone
Ministerial Recommendation under NIAH	Not Applicable	Date of Protection by Fingal County Council	1993 Dublin County Dev. Plan

Description

Original location of armorial stone from the Court of Ballymadun which was a limestone plaque bearing four coats of arms.

Appraisal

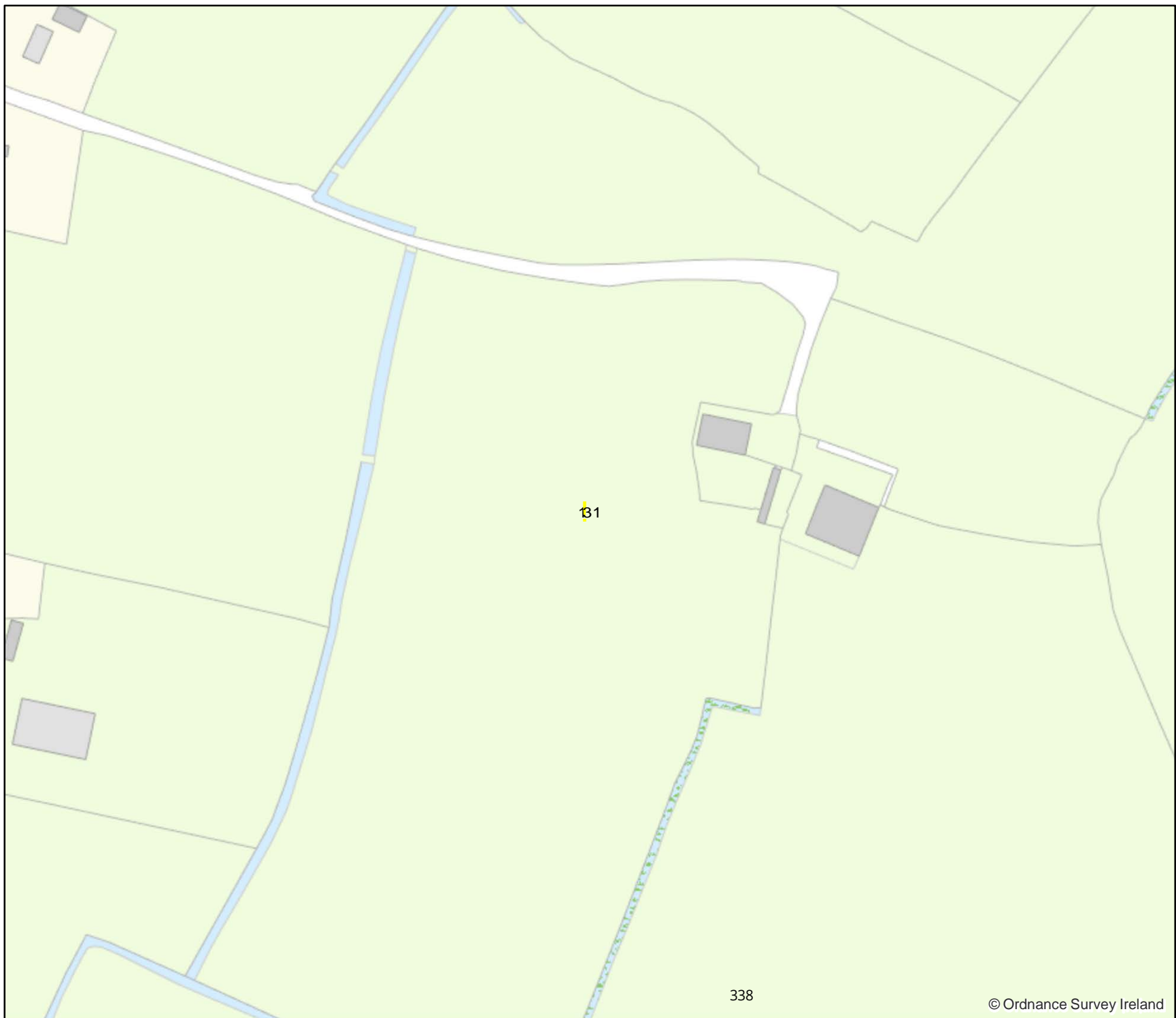
The armorial stone was moved to a threshing shed in Wyestown and the buildings of the Court removed before the 1930s. There are no structural remains present to warrant its retention in the Record of Protected Structures. Alternative protection for the site of the armorial stone exists under the National Monuments Acts 1930-2004, as a Record Monument RMP Ref No. DU006-001001.

RECOMMENDATION: It is recommended that Ringfort and site of armorial stone, Ballymadun Road, Ballymadun, Co. Dublin is deleted from the Record of Protected Structures.



Proposed Deletion from Record of Protected Structures

- RPS No. 131
Ringfort and site of armorial
stone,
Ballymadun Road,
Ballymadun,
Co. Dublin



Architects Department, County Hall,
Main Street, Swords

Date: September 2015 | Scale @ A4:1:2,500

ITM Grid Ref: E705916 N754519

© Ordnance Survey Ireland. All rights reserved.
Licence number 2015/24/CCMAIFingalCountyCouncil

RPS No.132 Enclosure site, off Cornstown Road, Cornstown, Co. Dublin



Other Designations:		Other Details:	
National or Recorded Monument	DU006-003002	Date of Construction	Pre -1700
Architectural Conservation Area	Not Applicable	Structure Type	Enclosure
Ministerial Recommendation under NIAH	Not Applicable	Date of Protection by Fingal County Council	1993 Dublin County Dev. Plan

Description

Circular enclosure with a diameter of circa 40m located within farmland.

Appraisal

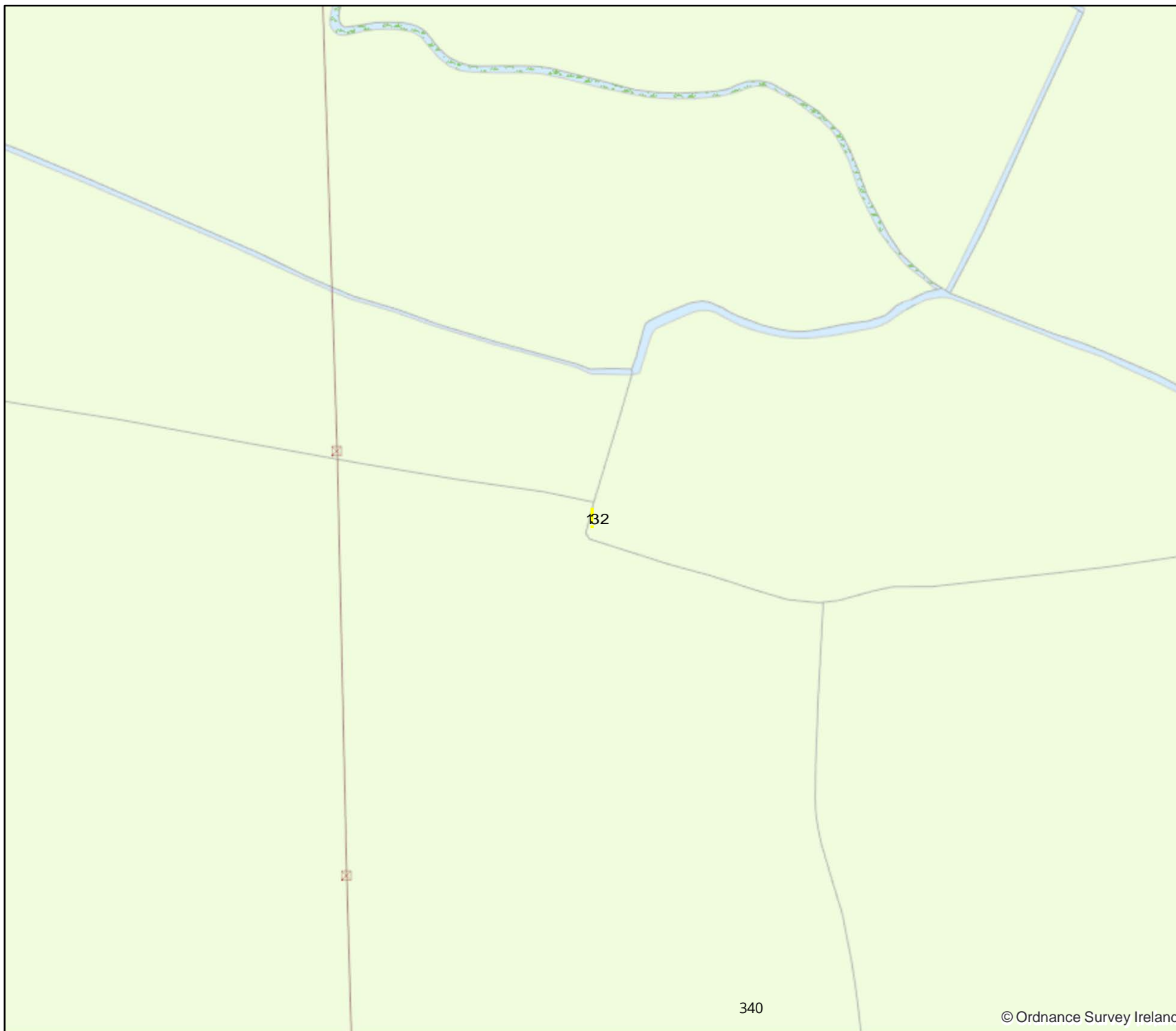
The circular enclosure was identified from a cropmark on a 1967 aerial photograph but there are no visible remains at ground level. The site is possibly a levelled ringfort. There are no structural remains present to warrant its retention in the Record of Protected Structures. Alternative protection for the enclosure site exists under the National Monuments Acts 1930-2004, as a Record Monument RMP Ref No. DU006-003002.

RECOMMENDATION: It is recommended that Enclosure site, off Cornstown Road, Cornstown, Co. Dublin is deleted from the Record of Protected Structures.



Proposed Deletion from Record of Protected Structures

- RPS No. 132
Enclosure Site,
off Cornstown Road,
Cornstown,
Co. Dublin



Architects Department, County Hall,
Main Street, Swords

Date: September 2015 | Scale @ A4:1:2,500

ITM Grid Ref: E707941 N754488

© Ordnance Survey Ireland. All rights reserved.
Licence number 2015/24/CCMAIFingalCountyCouncil

RPS No.133 Ringfort Possible Site, Fieldstown to Garristown Road, Wyestown, Co. Dublin



Other Designations:		Other Details:	
National or Recorded Monument	DU006-004	Date of Construction	Pre -1700
Architectural Conservation Area	Not Applicable	Structure Type	Enclosure
Ministerial Recommendation under NIAH	Not Applicable	Date of Protection by Fingal County Council	1993 Dublin County Dev. Plan

Description

Double ditched enclosure with external diameter of circa 60m located within farmland.

Appraisal

The double-ditched enclosure was identified from a crop mark on a 1972 aerial photograph but there are no visible remains at ground level. There are no structural remains present to warrant its retention in the Record of Protected Structures. Alternative protection for the Ringfort Possible site exists under the National Monuments Acts 1930-2004, as a Record Monument RMP Ref No. DU006-004.

RECOMMENDATION: It is recommended that Ringfort Possible Site, Fieldstown to Garristown Road, Wyestown, Co. Dublin is deleted from the Record of Protected Structures.



Proposed Deletion from Record of Protected Structures

- RPS No. 133
Ringfort Possible Site,
Wyestown,
Co. Dublin

Architects Department, County Hall,
Main Street, Swords

Date: May 2016

Scale @ A4: 1:5,000

ITM Grid Ref: E708576 N754882


© Ordnance Survey Ireland. All rights reserved.
Licence number 2016/24/CCMA/FingalCountyCouncil

WYESTOWN

133

342

RPS No.134 Potential Site, Palmerstown, Co. Dublin



Other Designations:		Other Details:	
National or Recorded Monument	Not Applicable	Date of Construction	Unknown
Architectural Conservation Area	Not Applicable	Structure Type	Unknown
Ministerial Recommendation under NIAH	Not Applicable	Date of Protection by Fingal County Council	1993 Dublin County Dev. Plan

Description

Potential site.

Appraisal

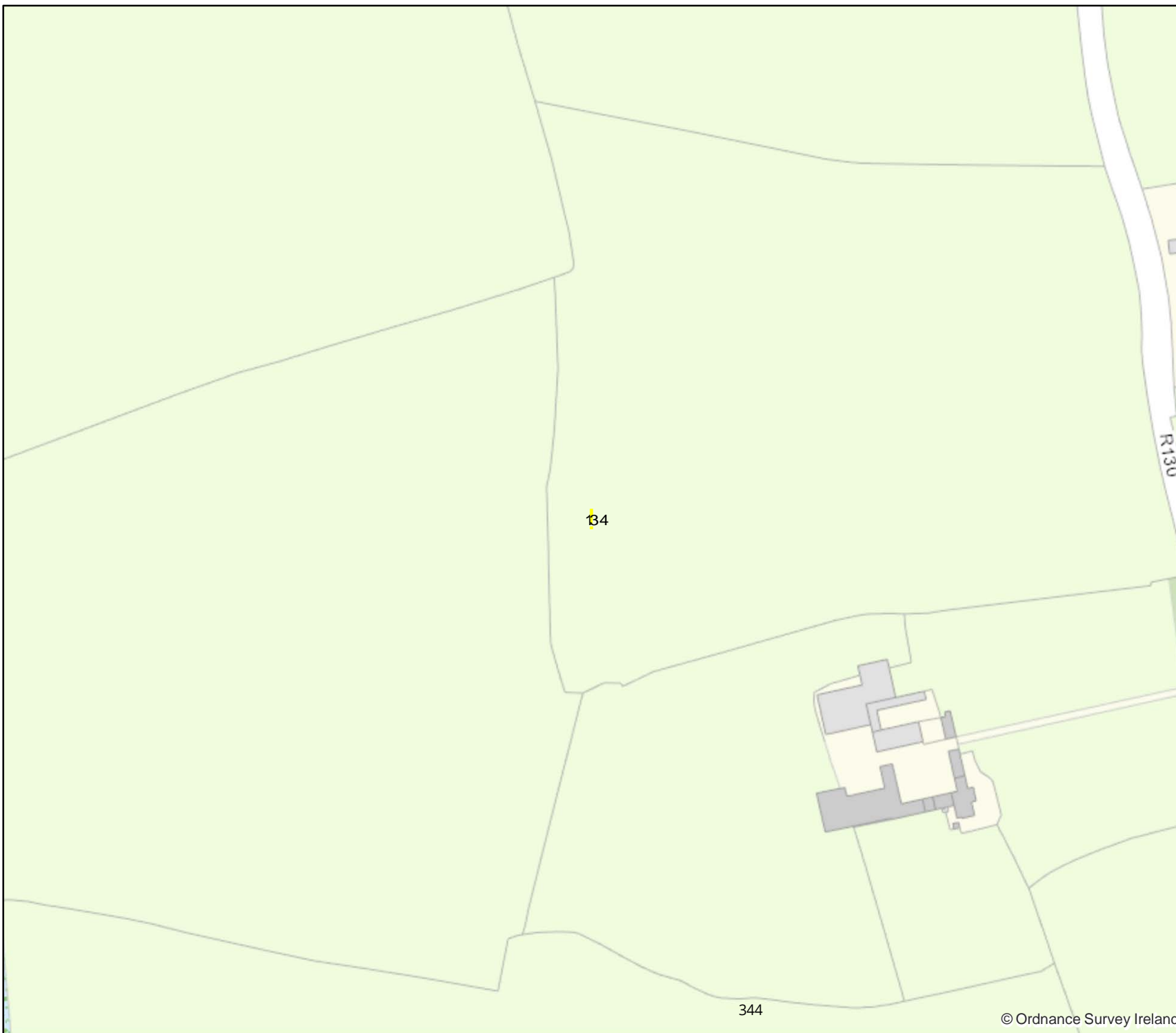
There is no entry in the Record of Monuments and Places of a potential earthwork at this location. There are no surface remains. Therefore this site is of no architectural or archaeological significance to warrant retention in the Record of Protected Structures.

RECOMMENDATION: It is recommended that Potential Site, Palmerstown Co. Dublin is deleted from the Record of Protected Structures.



Proposed Deletion from Record of Protected Structures

- RPS No. 134
Potential Site,
Palmerstown,
Co. Dublin



Architects Department, County Hall,
Main Street, Swords

Date: September 2015 | Scale @ A4:1:2,500

ITM Grid Ref: E708805 N753148

© Ordnance Survey Ireland. All rights reserved.
Licence number 2015/24/CCMAIFingalCountyCouncil

RPS No.136 Mound Site, Ashgrove Road, Jordanstown, Co. Dublin



Other Designations:		Other Details:	
National or Recorded Monument	DU007-012	Date of Construction	Pre -1700
Architectural Conservation Area	Not Applicable	Structure Type	Site of Mound
Ministerial Recommendation under NIAH	Not Applicable	Date of Protection by Fingal County Council	1993 Dublin County Dev. Plan

Description

Site of motte (man-made mound from Anglo-Norman period)

Appraisal

An oval mound was identified on the 1837 Ordnance Survey 6 inch map as a motte but there are no physical remains of the mound above ground. There are no structural remains present to warrant its retention in the Record of Protected Structures. Alternative protection for the Mound Site exists under the National Monuments Acts 1930-2004, as a Record Monument RMP Ref No. DU007-012.

RECOMMENDATION: It is recommended that Mound Site, Ashgrove Road, Jordanstown, Co. Dublin is deleted from the Record of Protected Structures.



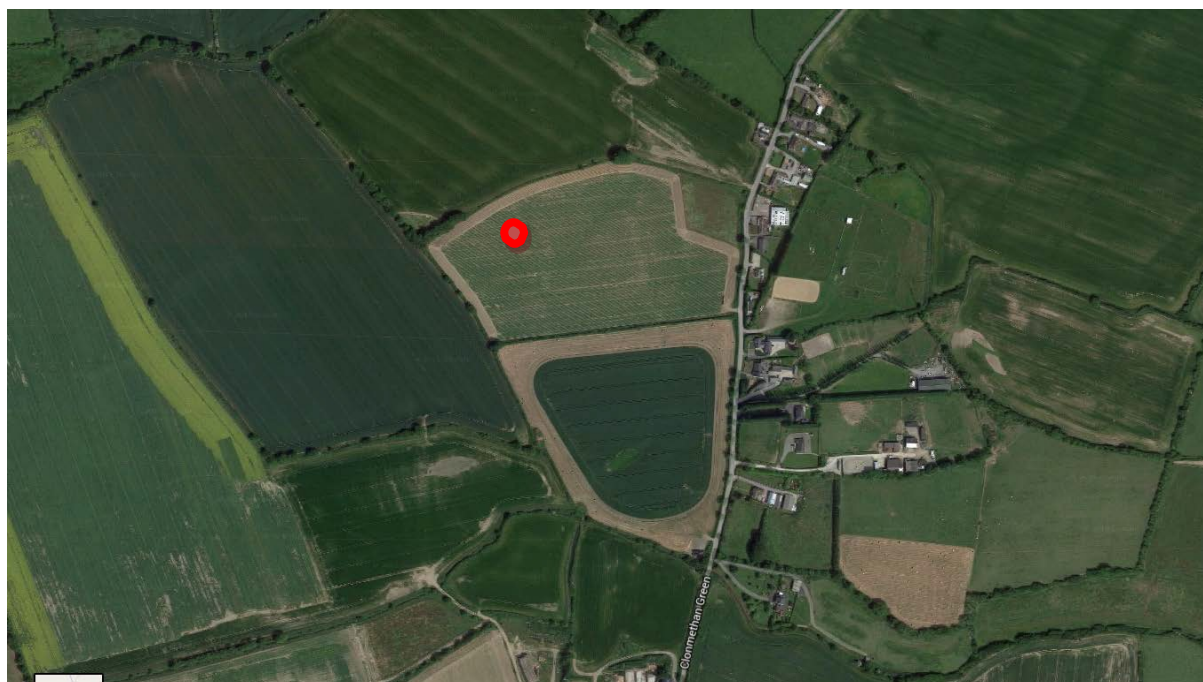
Proposed Deletion from Record of Protected Structures

- RPS No. 136
Mound Site,
Ashgrove Road
Jordanstown,
Co. Dublin

136

346

RPS No.137 Potential Site, Ashgrove Road, Jordanstown, Co. Dublin



Other Designations:		Other Details:	
National or Recorded Monument	DU007-063	Date of Construction	Pre -1700
Architectural Conservation Area	Not Applicable	Structure Type	Enclosure
Ministerial Recommendation under NIAH	Not Applicable	Date of Protection by Fingal County Council	1993 Dublin County Dev. Plan

Description

A circular enclosure located within farmland.

Appraisal

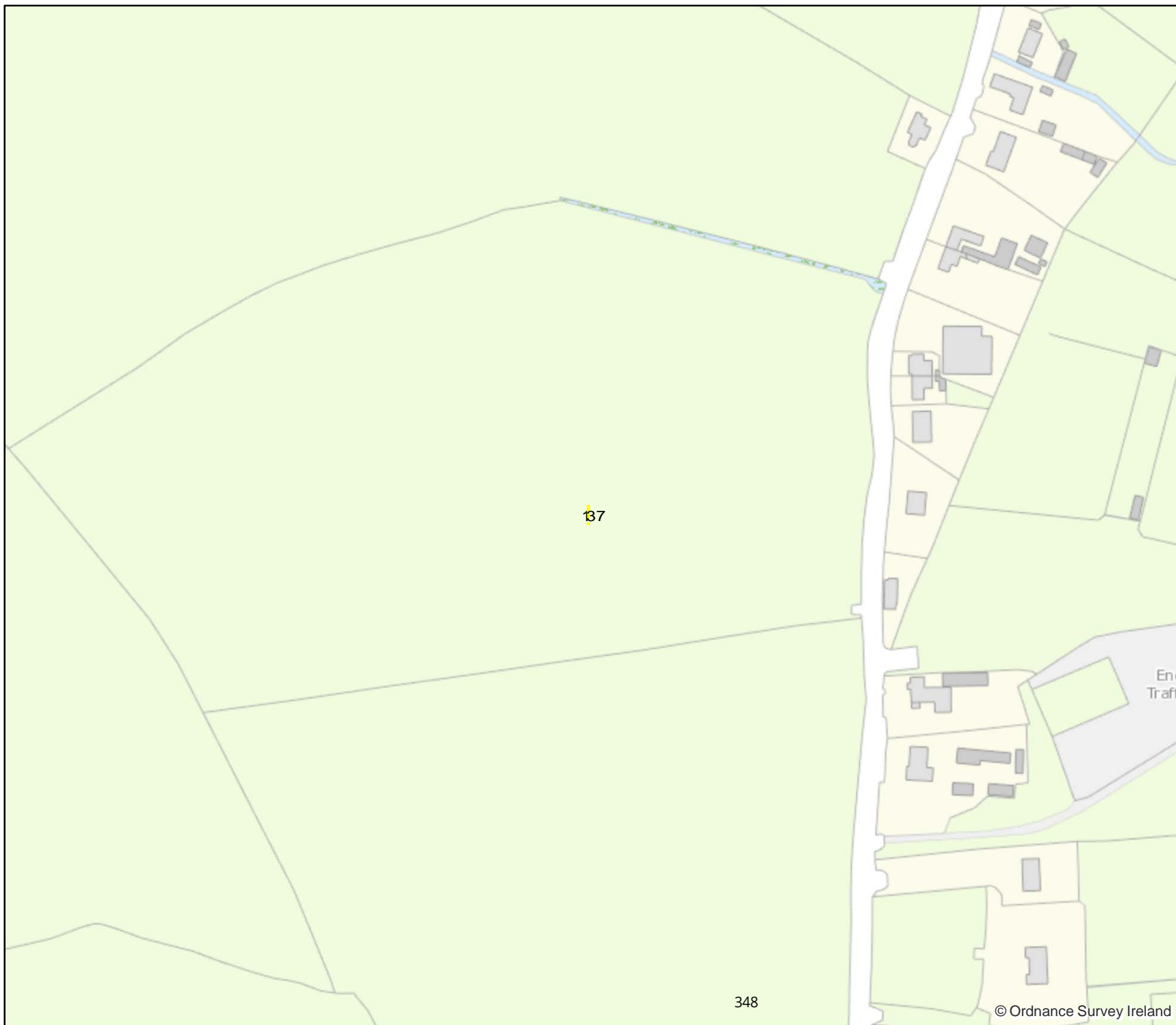
A circular enclosure identified by a crop mark on an aerial photograph but there are no visible remains above ground. There are no structural remains present to warrant retention in the Record of Protected Structures. Alternative protection for the Earthwork exists under the National Monuments Acts 1930-2004, as a Record Monument RMP Ref No. DU007-063.

RECOMMENDATION: It is recommended that Potential Site, Ashgrove Road, Jordanstown, Co. Dublin is deleted from the Record of Protected Structures.



Proposed Deletion from Record of Protected Structures

- RPS No. 137
Potential Site,
Ashgrove Road,
Jordanstown
Co. Dublin



RPS No.140 Ringfort Site, Grallagh Road, Grallagh, Co. Dublin



Other Designations:		Other Details:	
National or Recorded Monument	DU004-019	Date of Construction	Pre -1700
Architectural Conservation Area	Not Applicable	Structure Type	Enclosure
Ministerial Recommendation under NIAH	Not Applicable	Date of Protection by Fingal County Council	1993 Dublin County Dev. Plan

Description

A circular enclosure with a diameter of circa 80m sited on a low hilltop located within farmland.

Appraisal

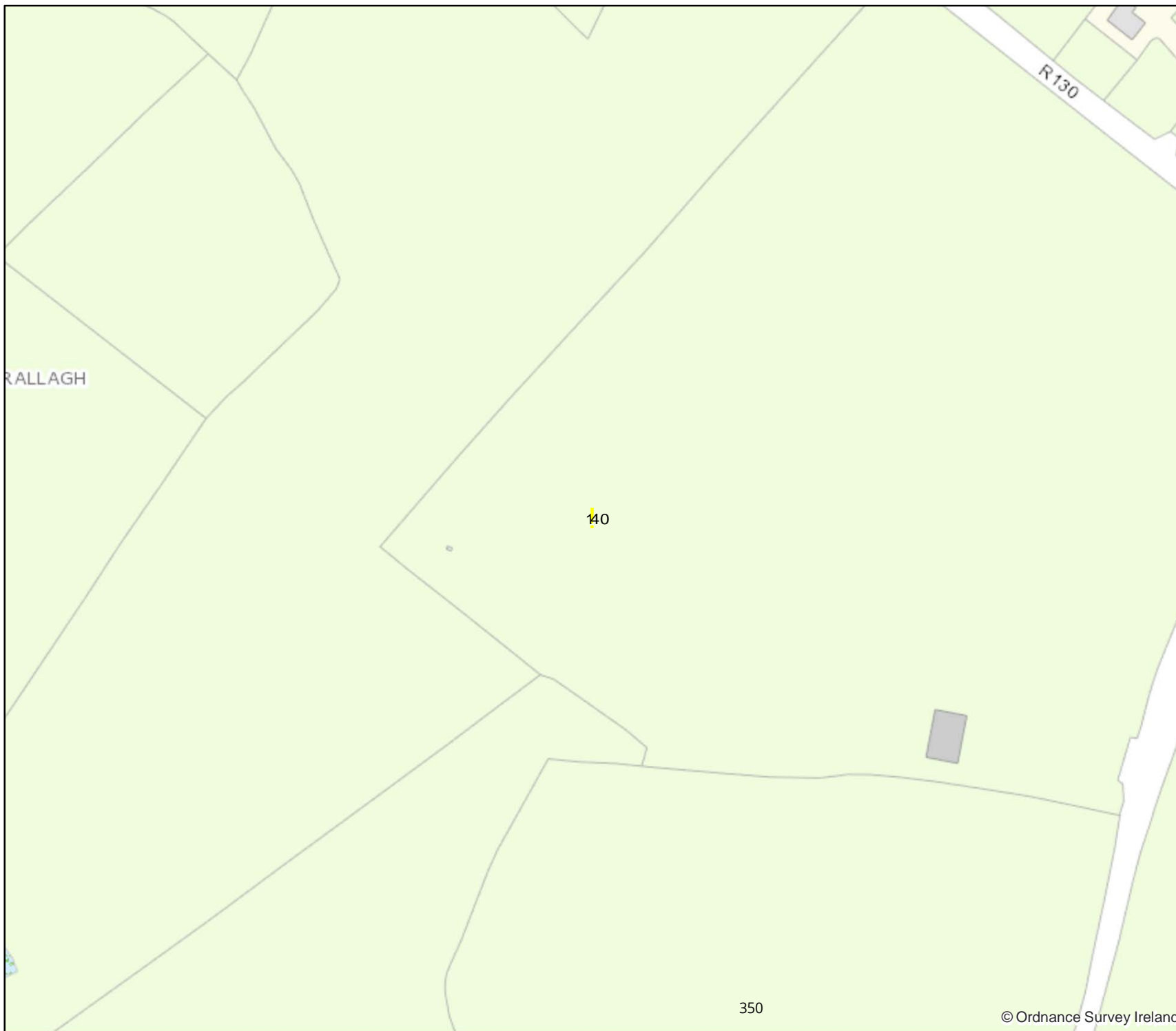
The site of a large levelled trivallate ringfort was identified from a crop mark on a 1977 aerial photograph but there are no visible remains above ground. There are no structural remains present to warrant retention in the Record of Protected Structures. Alternative protection for the Ringfort site exists under the National Monuments Acts 1930-2004, as a Record Monument RMP Ref No. DU004-019.

RECOMMENDATION: It is recommended that Ringfort Site, Grallagh Road, Grallagh, Co. Dublin is deleted from the Record of Protected Structures.



Proposed Deletion from Record of Protected Structures

- RPS No. 140
Ringfort Site,
Grallagh Road,
Grallagh,
Co. Dublin



RPS No.142 St. John's Well, Ashgrove Road, Cottrelstown, Co. Dublin



Other Designations:		Other Details:	
National or Recorded Monument	DU007-002	Date of Construction	Pre -1700
Architectural Conservation Area	Not Applicable	Structure Type	Holy Well
Ministerial Recommendation under NIAH	Not Applicable	Date of Protection by Fingal County Council	1993 Dublin County Dev. Plan

Description

Natural spring within a drainage ditch by roadside south of Grallagh church.

Appraisal

There are no structural remains present to warrant retention in the Record of Protected Structures. Alternative protection for the holy well site exists under the National Monuments Acts 1930-2004, as a Record Monument RMP Ref No. DU007-002.

RECOMMENDATION: It is recommended that St. John's Well, Ashgrove Road, Cottrelstown, Co. Dublin is deleted from the Record of Protected Structures.



Proposed Deletion from Record of Protected Structures

- RPS No. 142
St. John's Well,
Ashgrove Road
Cottrelstown,
Co. Dublin

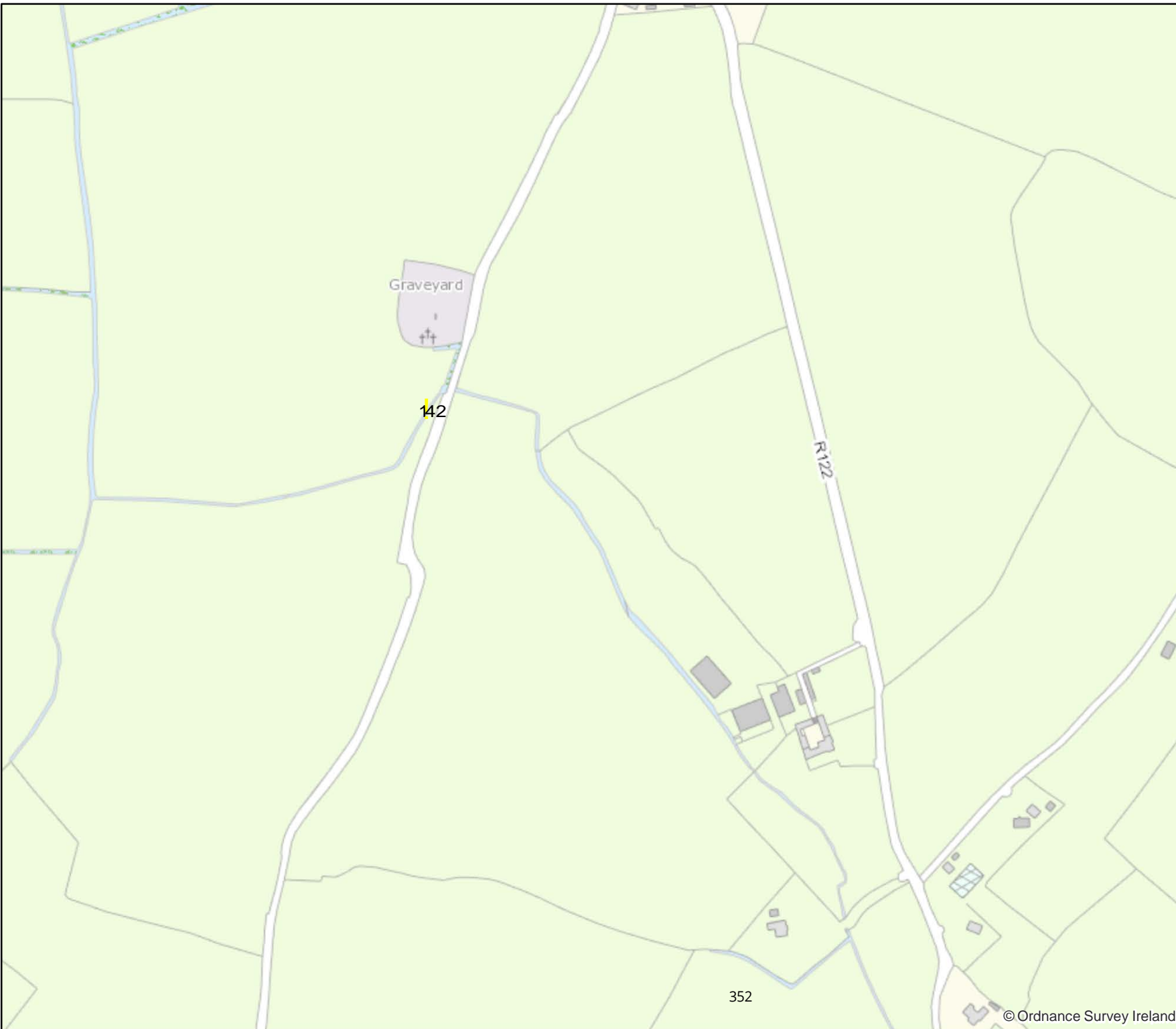
Architects Department, County Hall,
Main Street, Swords

Date: May 2016


Scale @ A4: 1:5,000

ITM Grid Ref: E710635 N756361

© Ordnance Survey Ireland. All rights reserved.
Licence number 2016/24/CCMA/FingalCountyCouncil



RPS No.144 Enclosure Site, Naul Road, Browns-cross, Co. Dublin



Other Designations:		Other Details:	
National or Recorded Monument	DU007-005	Date of Construction	Pre -1700
Architectural Conservation Area	Not Applicable	Structure Type	Enclosure
Ministerial Recommendation under NIAH	Not Applicable	Date of Protection by Fingal County Council	1993 Dublin County Dev. Plan

Description

Circular enclosure with diameter of circa 16m.

Appraisal

The enclosure site was identified from a crop mark on a 1972 aerial photograph but there are no visible remains above ground. There are no structural remains present to warrant retention in the Record of Protected Structures. Alternative protection for the enclosure site exists under the National Monuments Acts 1930-2004, as a Record Monument RMP Ref No. DU007-005.

RECOMMENDATION: It is recommended that Enclosure Site, Naul Road, Browns-cross, Co. Dublin is deleted from the Record of Protected Structures.



Proposed Deletion from Record of Protected Structures

- RPS No. 144
Enclosure Site,
Naul Road,
Browns Cross
Co. Dublin



Architects Department, County Hall,
Main Street, Swords

Date: September 2015 | Scale @ A4:1:2,500

ITM Grid Ref: E710790 N754826

© Ordnance Survey Ireland. All rights reserved.
Licence number 2015/24/CCMAIFingalCountyCouncil

