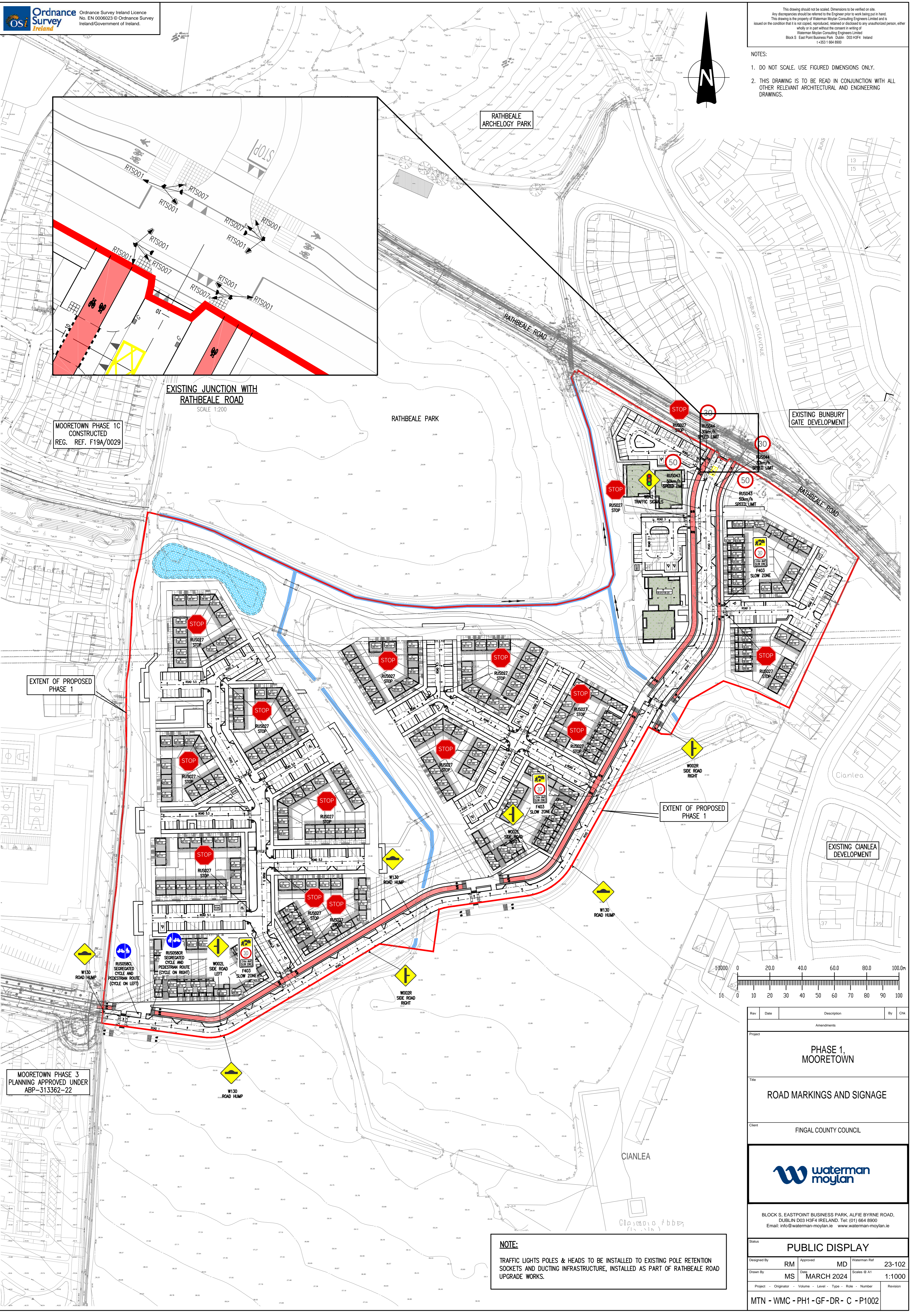
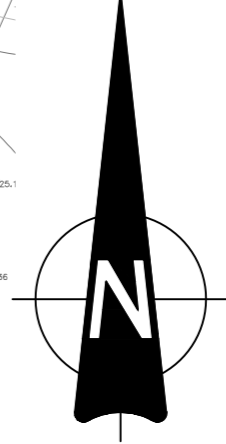


- NOTES:
- DO NOT SCALE. USE FIGURED DIMENSIONS ONLY.
 - THIS DRAWING IS TO BE READ IN CONJUNCTION WITH ALL OTHER RELEVANT ARCHITECTURAL AND ENGINEERING DRAWINGS.



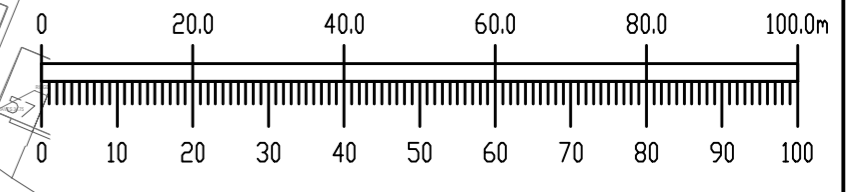
MOORETOWN PHASE 1C
 CONSTRUCTED
 REG. REF. F19A/0029

EXISTING JUNCTION WITH
 RATHBEALE ROAD
 SCALE 1:200

EXTENT OF PROPOSED
 PHASE 1

EXTENT OF PROPOSED
 PHASE 1

MOORETOWN PHASE 3
 PLANNING APPROVED UNDER
 ABP-313362-22



Rev	Date	Description	By	Chk
Amendments				
Project				
PHASE 1, MOORETOWN				
Title				
ROAD MARKINGS AND SIGNAGE				
Client				
FINGAL COUNTY COUNCIL				
BLOCK S, EASTPOINT BUSINESS PARK, ALFIE BYRNE ROAD, DUBLIN D18 H3F4 IRELAND. Tel: (01) 664 8900 Email: info@waterman-moylan.ie www.waterman-moylan.ie				
Status				
PUBLIC DISPLAY				
Designed By	RM	Approved	MD	Waterman Ref
Drawn By	MS	Date	MARCH 2024	Scales @ A1
Project	Originator	Volume	Level	Type
				Role
				Number
				Revision
MTN - WMC - PH1 - GF - DR - C - P1002				

NOTE:
 TRAFFIC LIGHTS POLES & HEADS TO BE INSTALLED TO EXISTING POLE RETENTION
 SOCKETS AND DUCTING INFRASTRUCTURE, INSTALLED AS PART OF RATHBEALE ROAD
 UPGRADE WORKS.