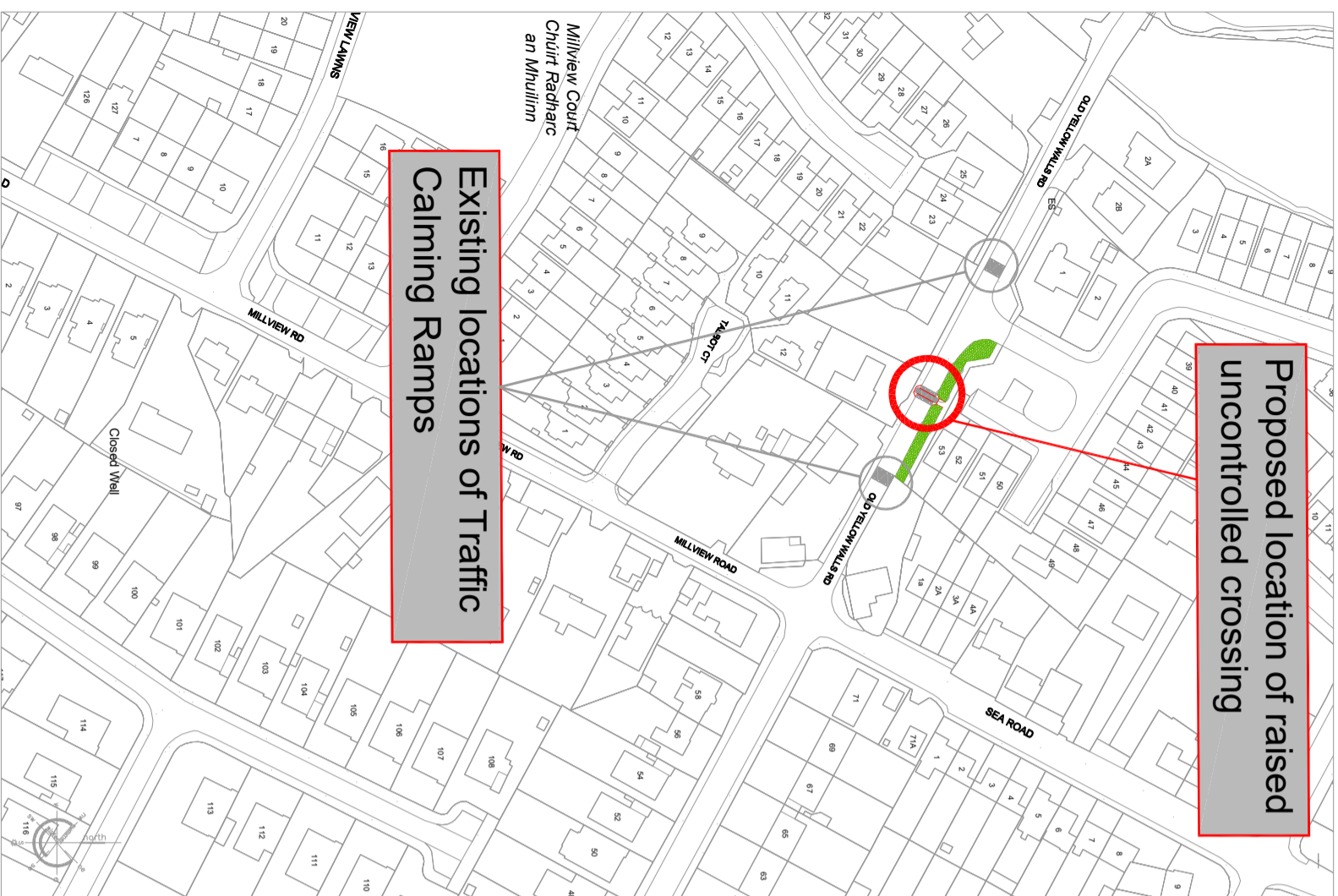


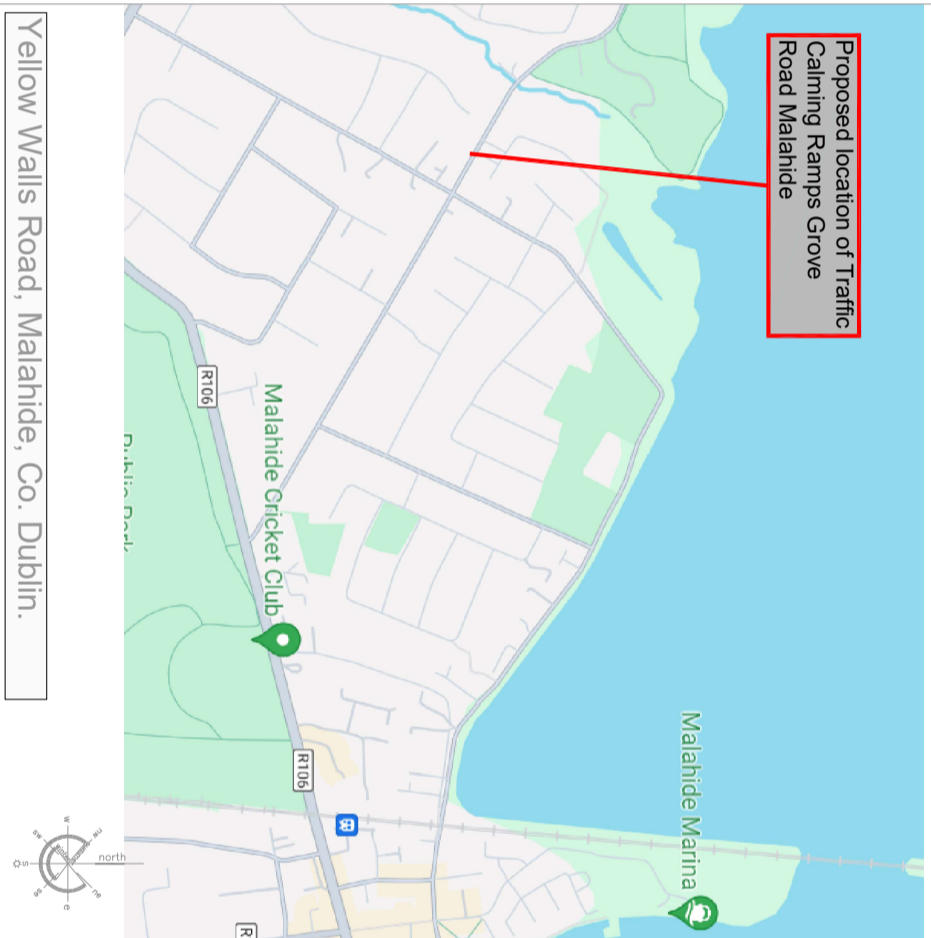
**Proposed location of raised uncontrolled crossing**



**Existing locations of Traffic Calming Ramps**

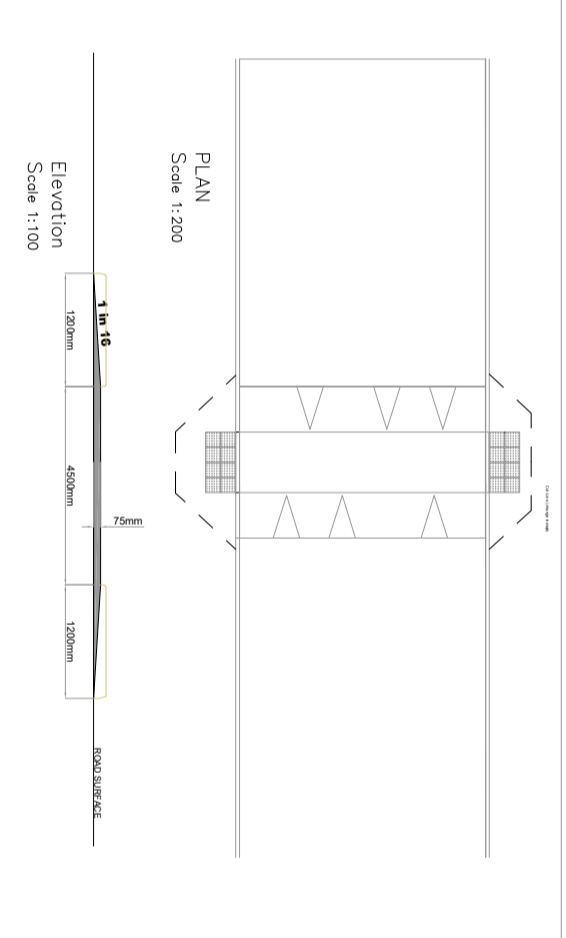
**Site Layout**  
Scale 1:5000

**Proposed location of Traffic Calming Ramps Grove Road Malahide**



**Yellow Walls Road, Malahide, Co. Dublin.**

**Site Location Map**  
Not to Scale



**Raised Uncontrolled Crossing**  
Scale Shown

ROAD TRAFFIC ACTS 1993 - 2023

PUBLIC TRANSPORT REGULATION ACT, 2009

TRAFFIC CALMING SCHEMES

Howth/Malahide Operational Area

Fingal County Council in exercise of the powers conferred on it under Section 38 of the Road Traffic Act, 1994 and Section 46 of the Public Transport Regulation Act, 2009 hereby gives notice that it has prepared Schemes for the provision of traffic calming measures at the following locations:

- Alden Road, Bayside - Removal of 3 sets of Traffic Calming Cushions and install 6 No. Round Top Traffic Calming Ramps.
- R124 at Galtrim Grange - 1 No. set Traffic Calming Cushions.
- Drummingh Road, Portlarnock - 2 No. sets Traffic Calming Cushions & 2 No. Round Top Bus Friendly Ramps.
- Grove Road, Malahide - 5 no. Round Top Traffic Calming Ramps.
- Yellow Walls Road at Milford, Malahide - 1 No. Raised Uncontrolled Crossing.

The schemes provide for traffic calming ramps, appropriate road signage and markings where necessary.

Plans and particulars of the Schemes as shown on Drawing Numbers: 2024-PD-TC-001 to 2024-PD-TC-005, are available for inspection from **21 February 2024**.

Location	Day	Opening Hours
Fingal County Council, County Hall, Main Street, Swords, Co. Dublin.	Monday - Friday	9:00 am - 5:00 pm (4:30 pm, Friday)
Malahide Library, The Mall, Malahide, Co. Dublin.	Monday - Saturday	Mon - Thurs: 9:45am - 8:00pm Fri and Sat: 9:45am - 1:00pm and 1:45pm - 5:00pm
Portlarnock Sports & Leisure Club, Blackwood Lane, Portlarnock, Co. Dublin.	Opening Hours	Mon - Thurs: 7:00am-10:00pm Fridays: 7:00am-9:00pm Saturdays: 9:00am-6:00pm Sundays: 9:00am-5:00pm
Baldoyle Library, The Mall, Baldoy/Ale, Dublin 13	Opening Hours	Mon - Thurs: 9:45am - 8:00pm Fri and Sat: 9:45am - 5pm

The proposed Schemes are also available to view on Fingal County Council's website: <https://consult.fingalie/>. Representations in relation to the proposed Schemes may be made in writing to the Road Authority, through the following two options only:

- **Online** via the Council's Online Consultation Portal <https://consult.fingalie/en/browse>
- **By Post** addressed to Administrative Officer, Howth Malahide Operations, Fingal County Council, Grove Road, Blanchardstown, Dublin 15

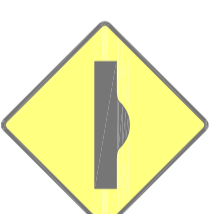
Submissions must be received **no later than 4.30 pm on Wednesday, 20<sup>th</sup> March 2024**.

**Administrative Officer**  
**Howth Malahide Operations**

All comments, including the names of those making comments, submitted to the Council in regard to this Traffic Calming Scheme will form part of the statutory report to be presented to the monthly meeting of Fingal County Council.

Accordingly the statutory report will list the persons or bodies who made submissions or observations with respect to the proposed Traffic Calming Scheme in accordance with the regulations of the Road Traffic Act 1994.

The submissions will also be included in the minutes of that meeting and consequently will appear on the Council's Website. By making a submission the name of individual or bodies will appear on the statutory report and minutes of the meeting.



**Road Signage**  
Not to Scale

© Ordnance Survey Ireland. All Rights Reserved.  
Licence number 2017/24/CCMA/FingalCountyCouncil



**Comhairle Contae Fhine Gall** | **Rodn na nOibectoir**  
Fingal County Council | Operations Department

Traffic Section - Civic Offices, Grove Road, Blanchardstown, Dublin 15  
e roads@fingal.ie

t (01) 8905000

Director of Services: Mary T. Daly

Date:

Senior Engineer: Karen A. Gallagher

Scale: NTS

Senior Exec. Engineer: James Collhane

Drawn by: ccf

Project Engineer: Ben O'Regan

Revision:

Drawing Number:

**2024-PD-TC-005**

Fingal County Council  
Operations Department

Traffic Section

Traffic Management  
Scheme 2024

**PUBLIC DISPLAY**  
**PROPOSED RAISED UNCONTROLLED CROSSING**  
**AT MILFORD ON THE YELLOW WALLS ROAD,**  
**MALAHIDE, Co. DUBLIN.**