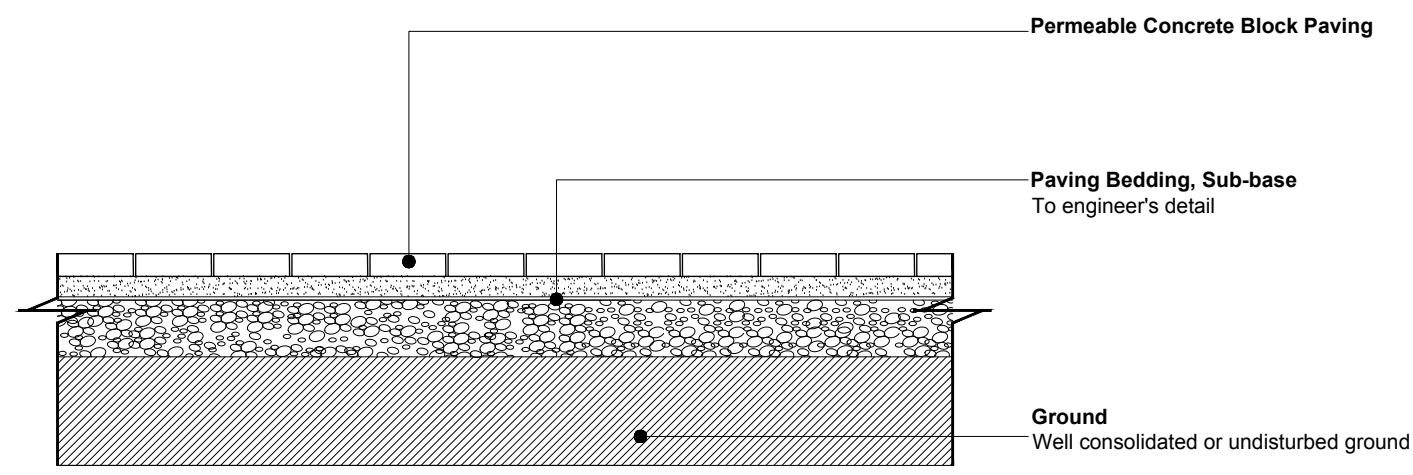
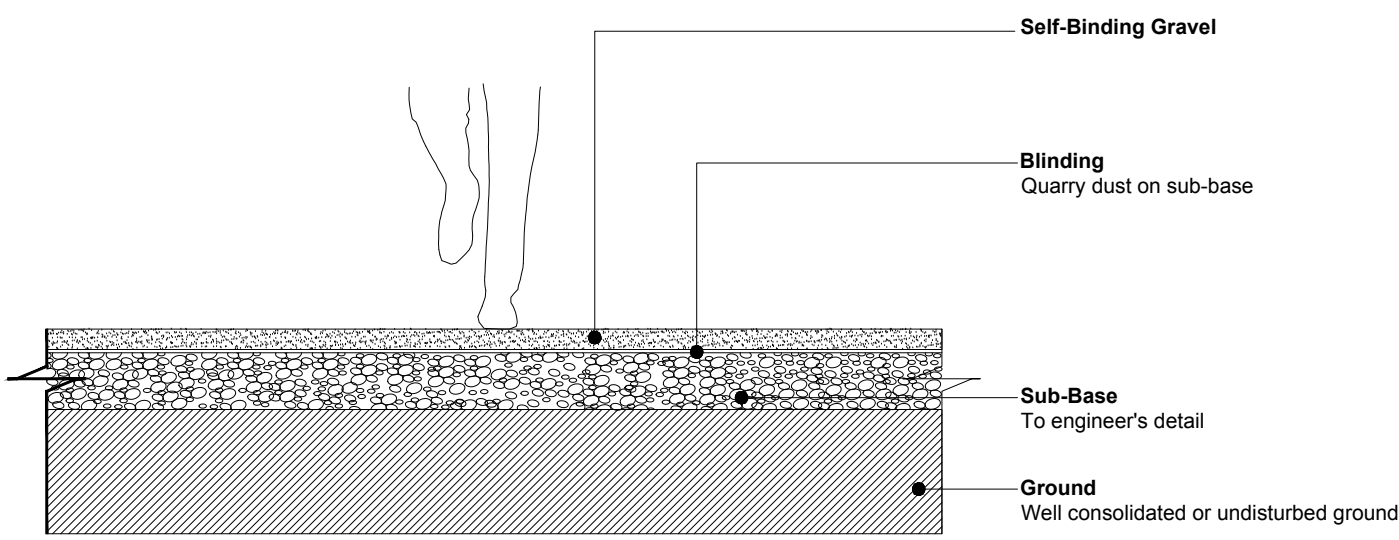


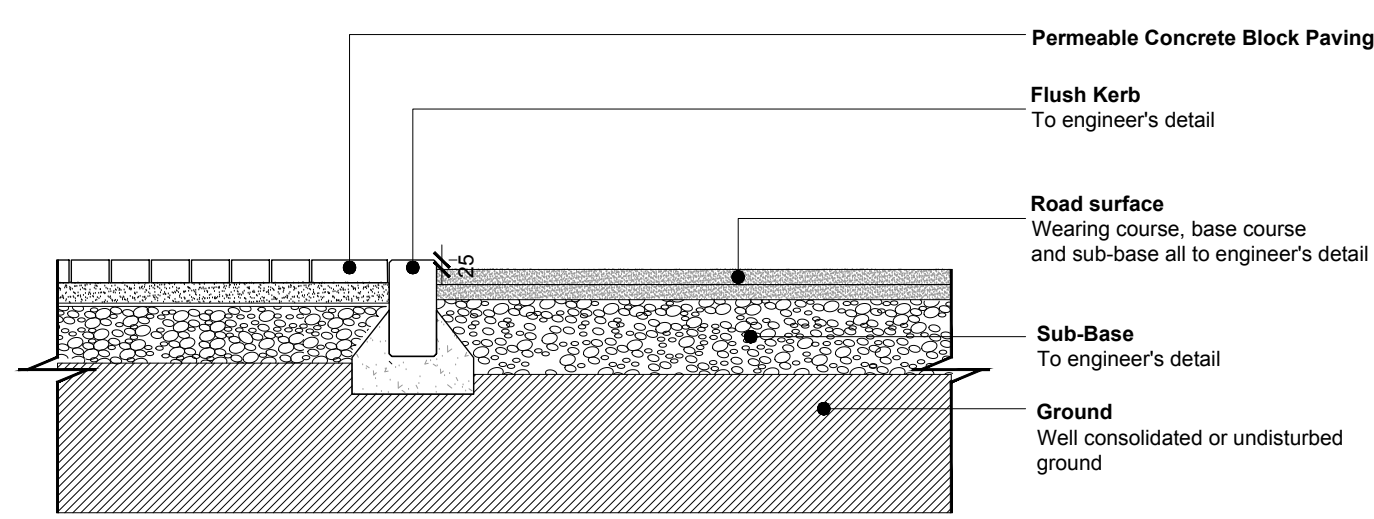
SMALL FORMAT NATURAL STONE PAVING 1 2500



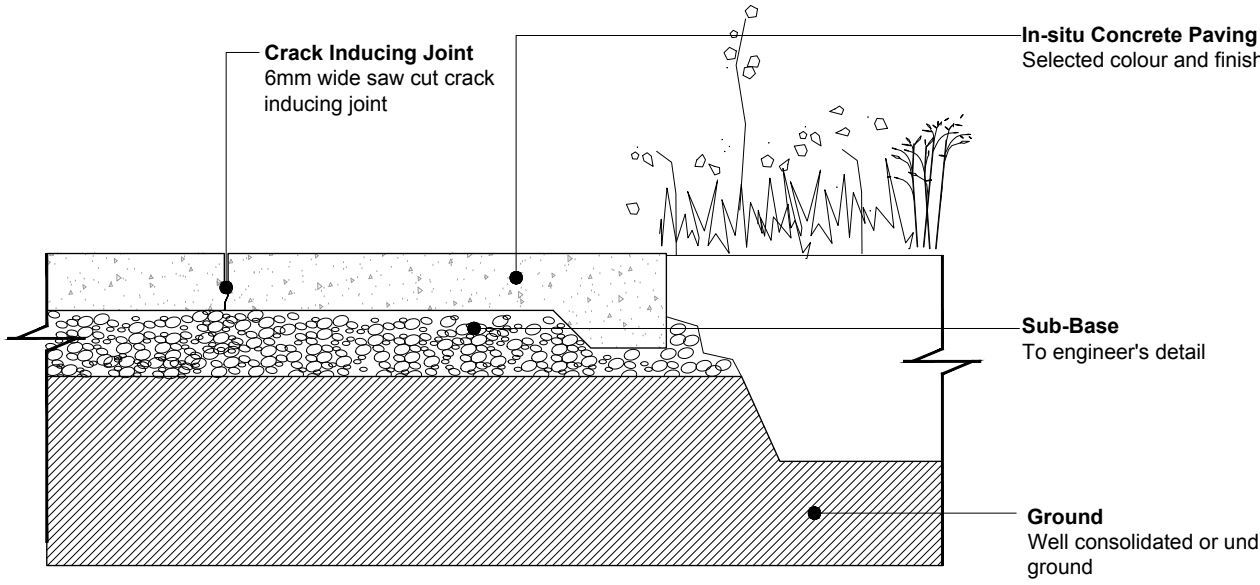
PERMEABLE BLOCK PAVING 5 2500



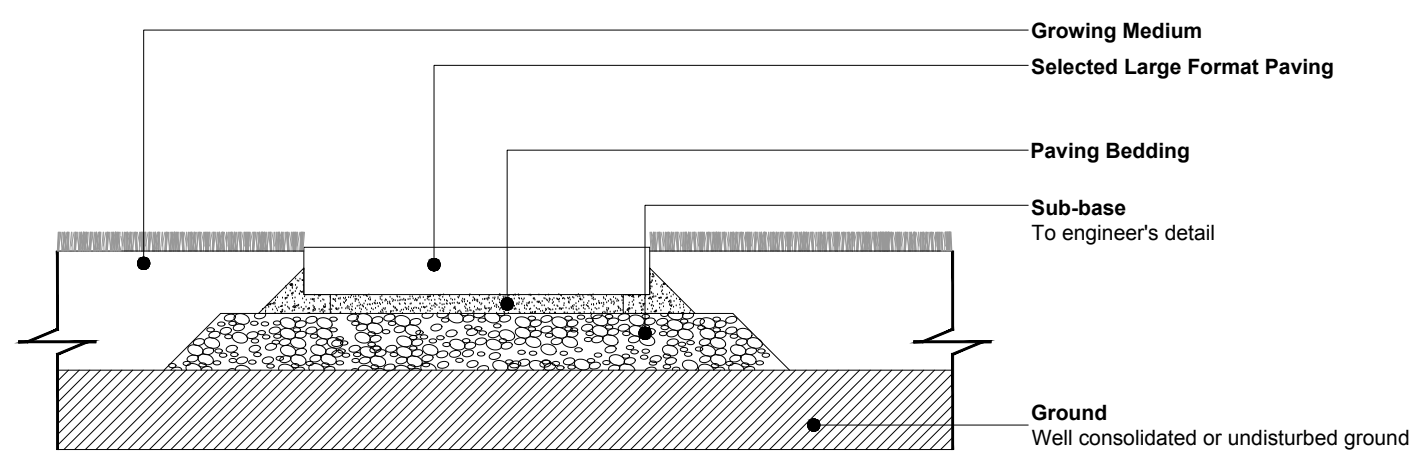
SELF-BINDING GRAVEL 2 2500



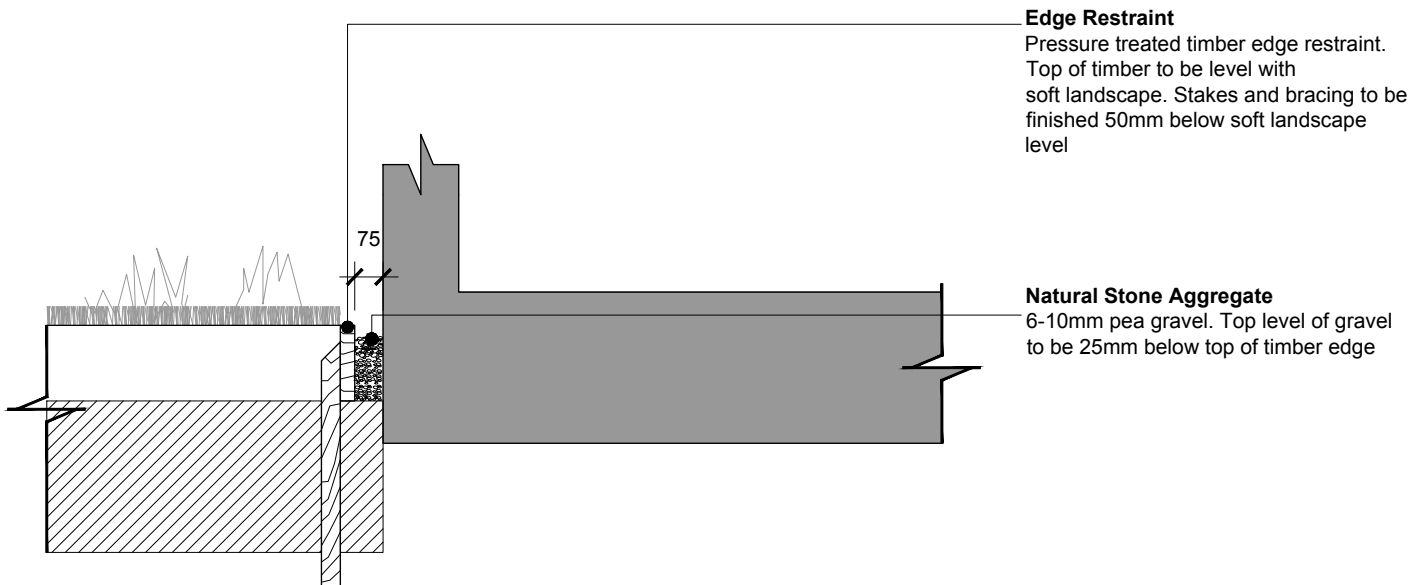
PERMEABLE BLOCK PAVING IN PARKING BAYS 6 2500



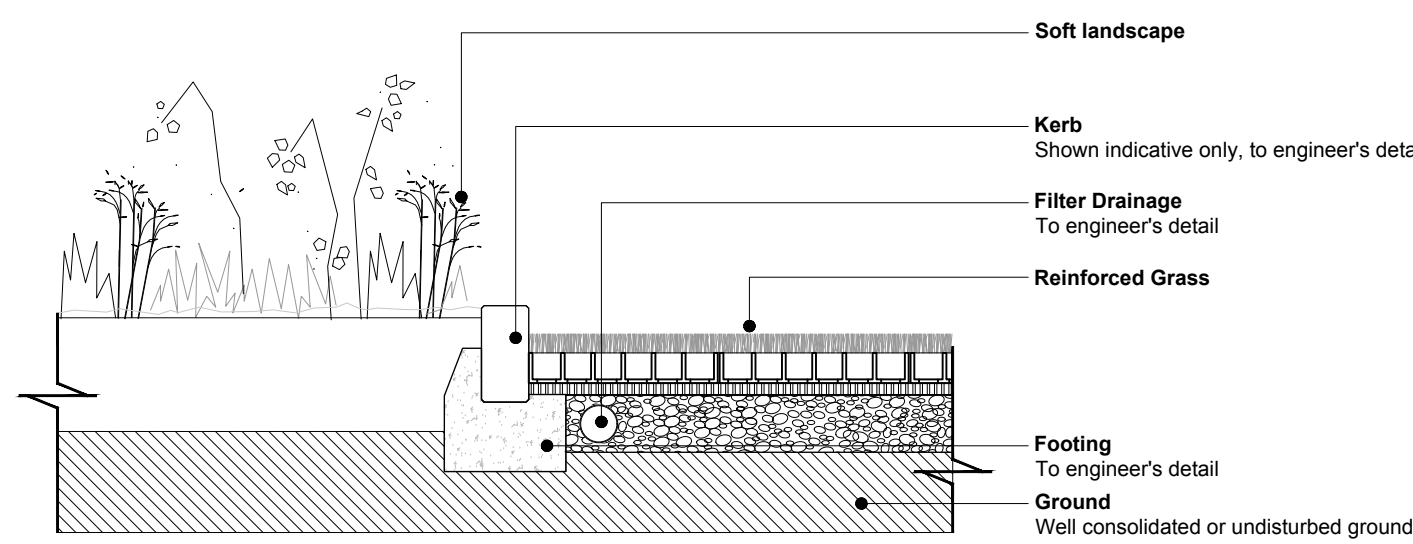
IN-SITU CONCRETE PAVING OVER FREE-DRAINING GROUND 3 2500



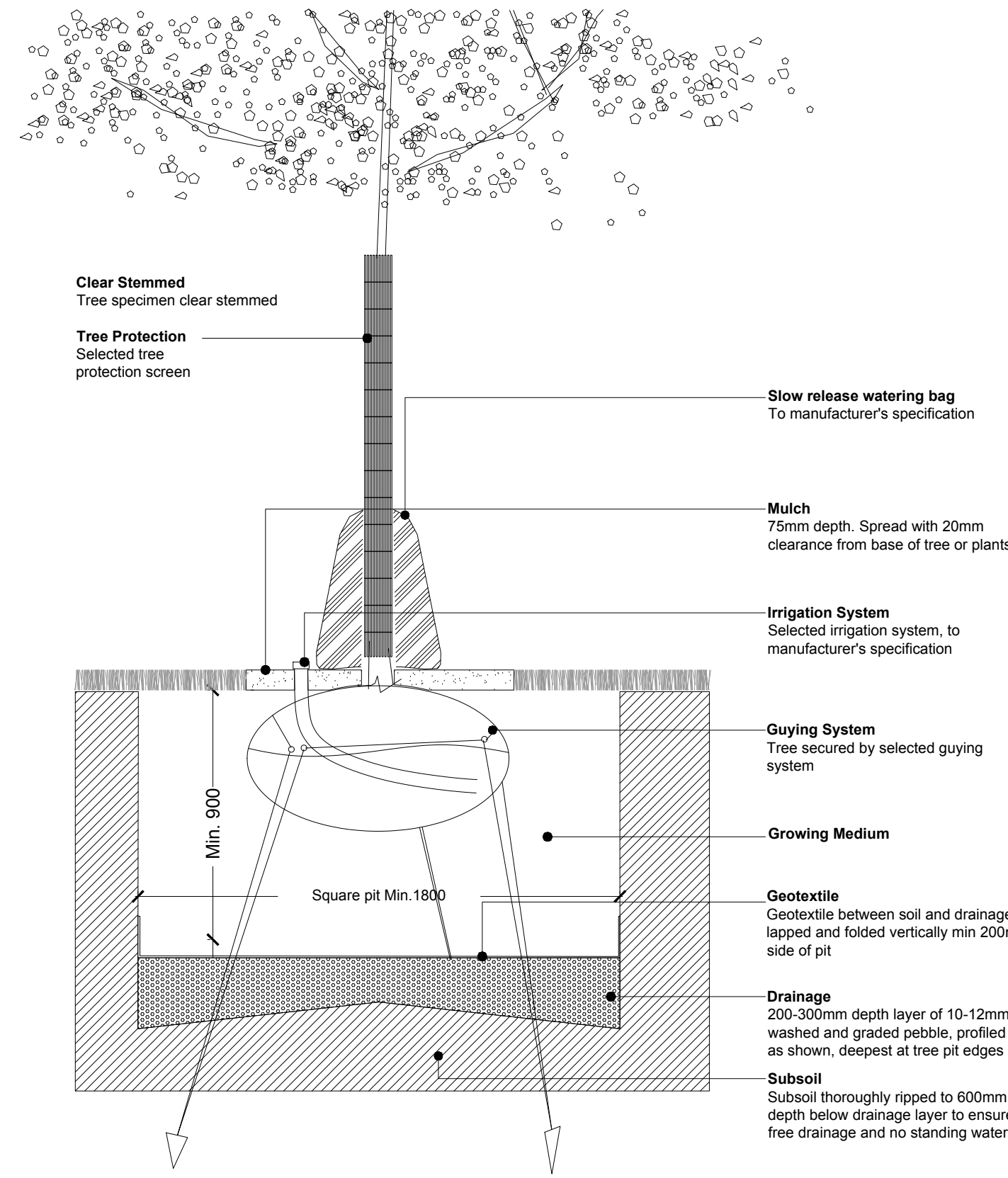
PAVING IN SOFT LANDSCAPE 7 2500



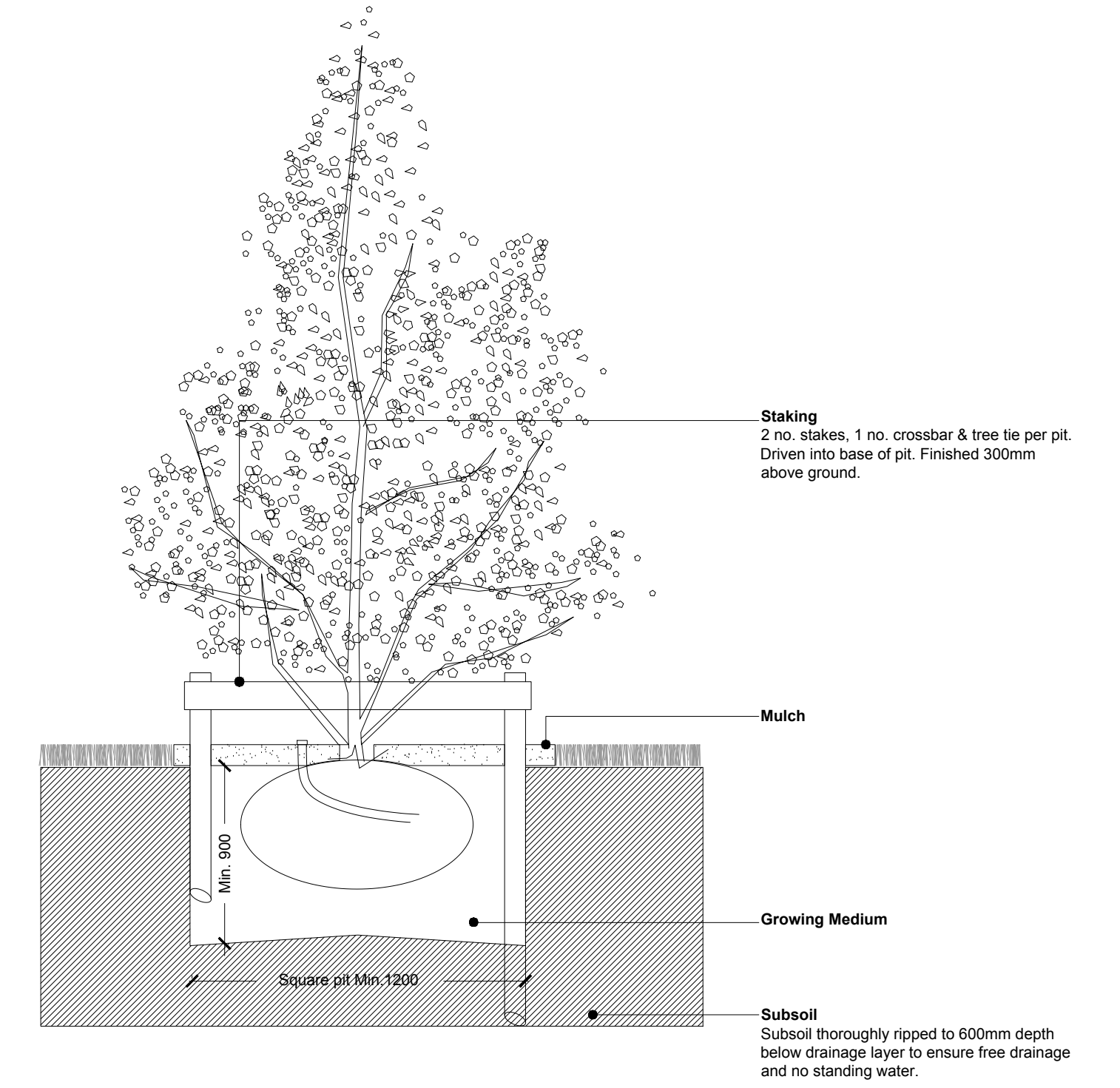
INTERFACE BETWEEN BUILDING AND SOFT LANDSCAPE 4 2500



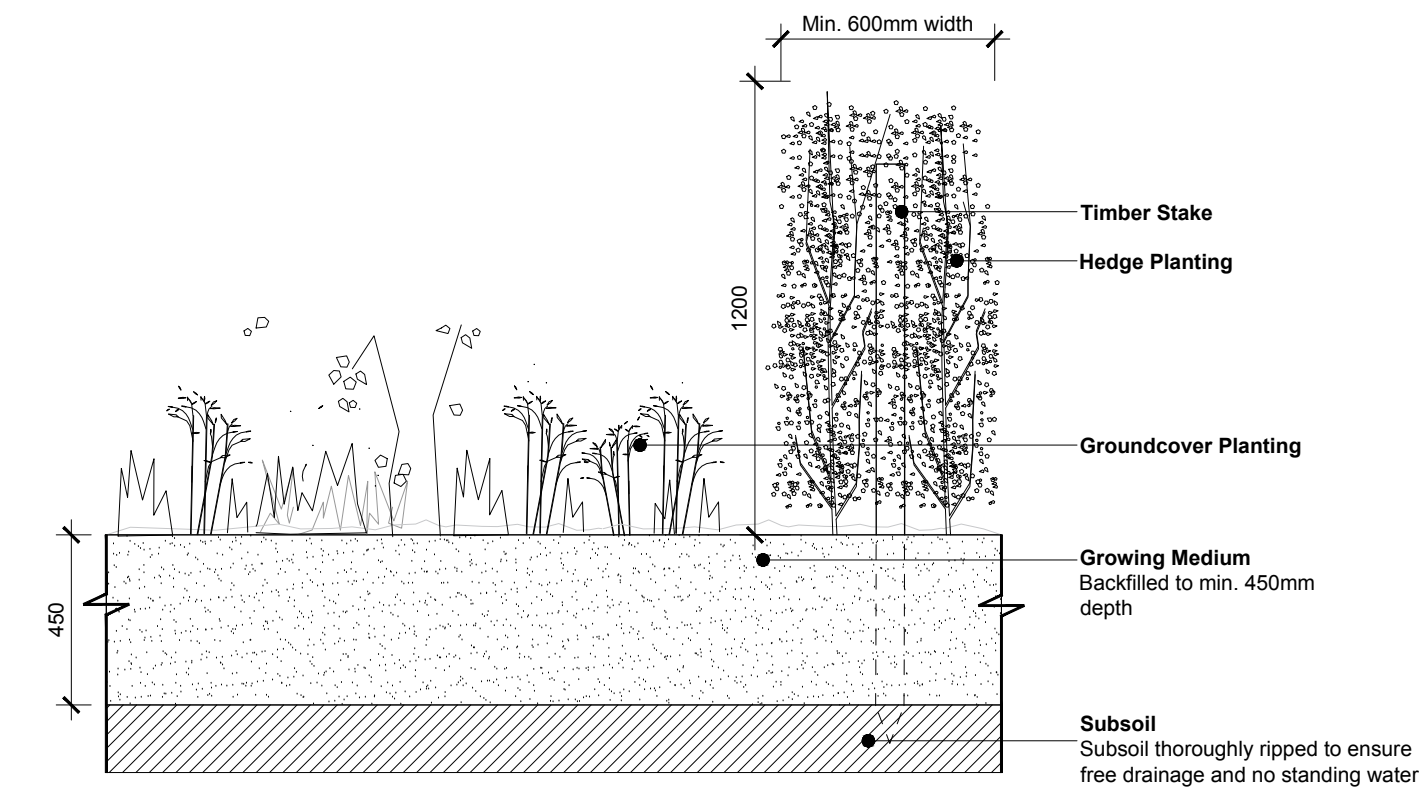
REINFORCED GRASS AND SOFT LANDSCAPE INTERFACE 8 2500



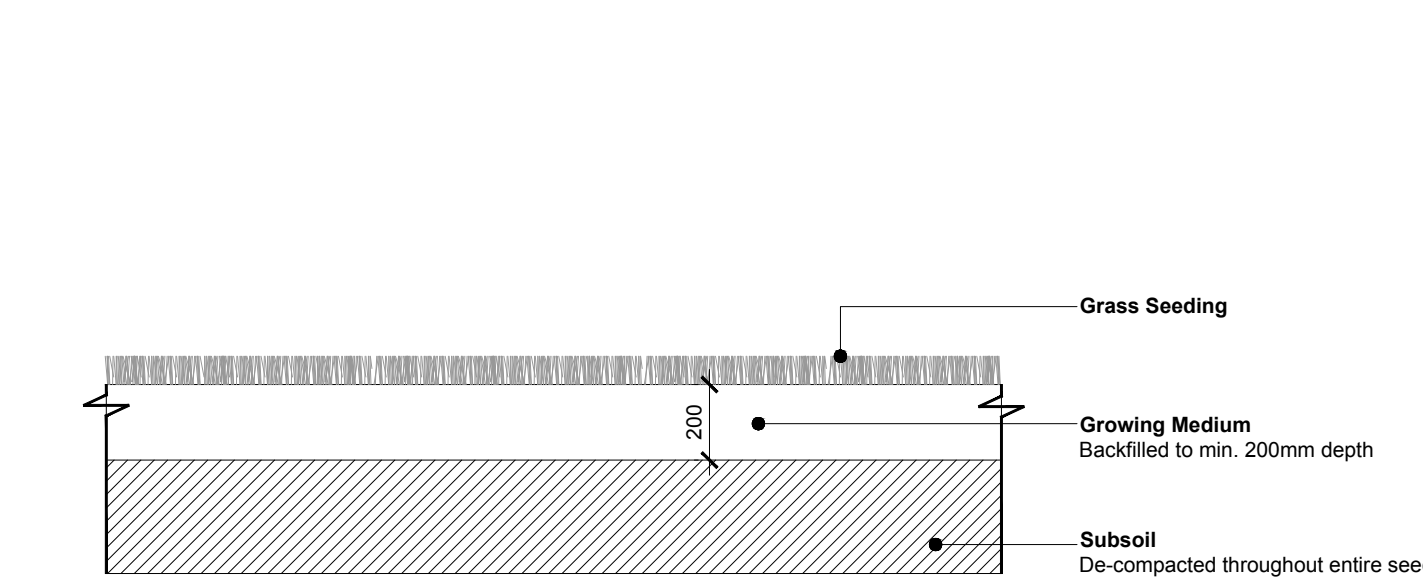
SPECIMEN TREE PLANTING IN SOFT LANDSCAPE 9 2500



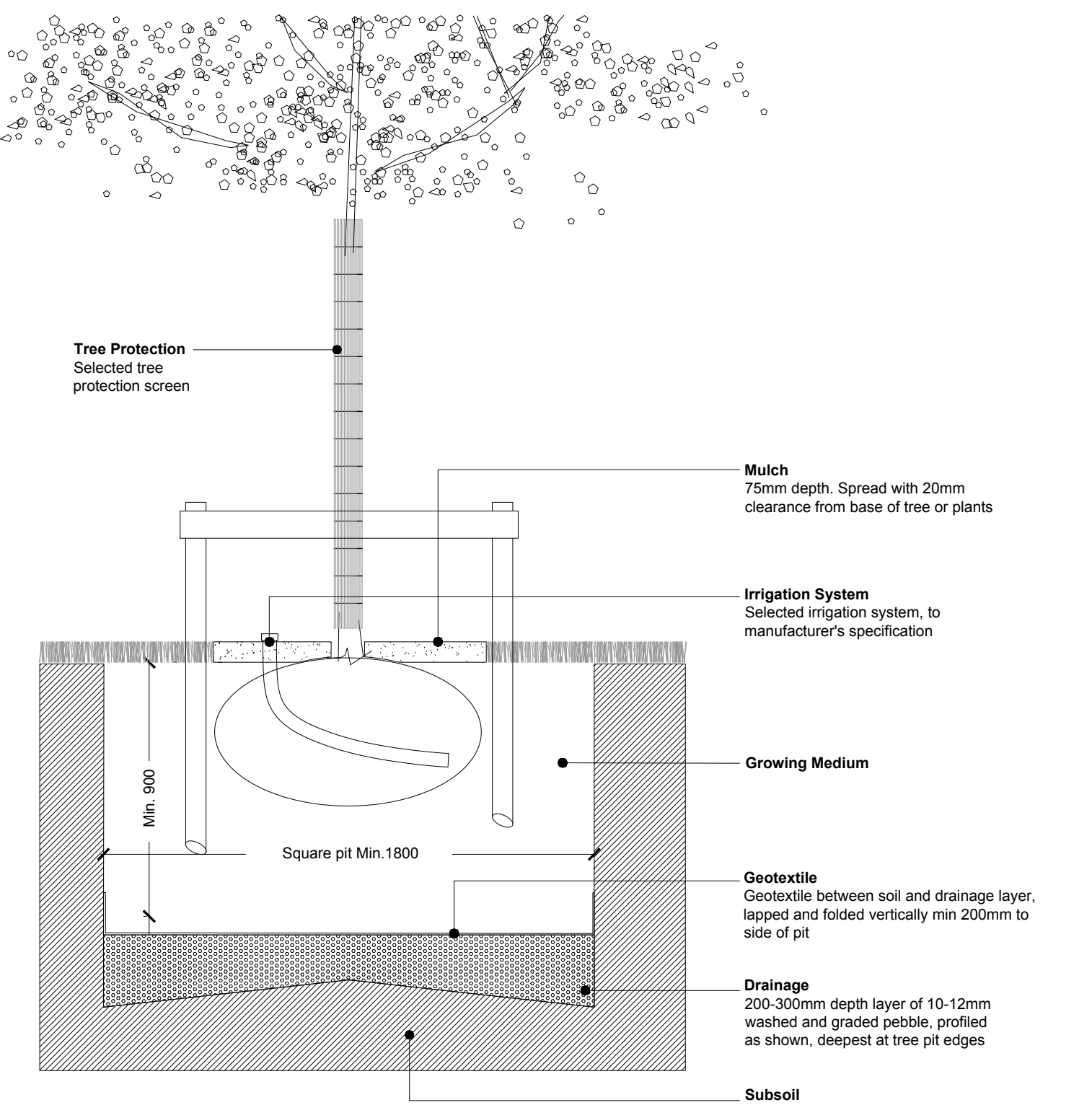
SMALL AND MULTISTEM TREE PLANTING IN SOFT LANDSCAPE 12 2500



GROUNDCOVER AND HEDGE PLANTING 10 2500



GRASS SEEDING AREA 11 2500



TYPICAL TREE PLANTING IN SOFT LANDSCAPE 13 2500

This drawing is the copyright of the Landscape Architect. Unless otherwise stated all dimensions are in millimetres. Where dimensions are not given, drawings must not be scaled and the matter must be referred to the Landscape Architect. If the drawing includes conflicting details/dimensions the matter must be referred to the Landscape Architect. All dimensions must be checked on site. The Landscape Architect must be informed, by the Contractor, of any discrepancies before public realm improvements proceed.

NOTES:

DATE	REV.	DESCRIPTION	DRAWN BY	CHECKED BY
-	-	-	-	-
-	-	-	-	-
-	-	-	-	-
-	-	-	-	-
-	-	-	-	-

CLIENT:	FINGAL COUNTY COUNCIL	ISSUE STATUS:	N/A
PROJECT:	HOLYWELL HOUSING	PLANNING	
DRAWING NO:	TYPICAL LANDSCAPE DETAILS	DRAWING NO.	REVISION
PROJECT NO	SCALE	SHEET SIZE	DRAWN BY
Fc10	1:20	A1	lz
			CHECKED BY
			lk
			1st ISSUE
			20.09.2023
			DRAWING NO.
			Fc.10-DR-2500
			REVISION
			-

DFLA