

- NOTES:
1. DO NOT SCALE. USE FIGURED DIMENSIONS ONLY.
  2. THIS DRAWING IS TO BE READ IN CONJUNCTION WITH ALL OTHER RELEVANT ARCHITECTURAL AND ENGINEERING DRAWINGS.

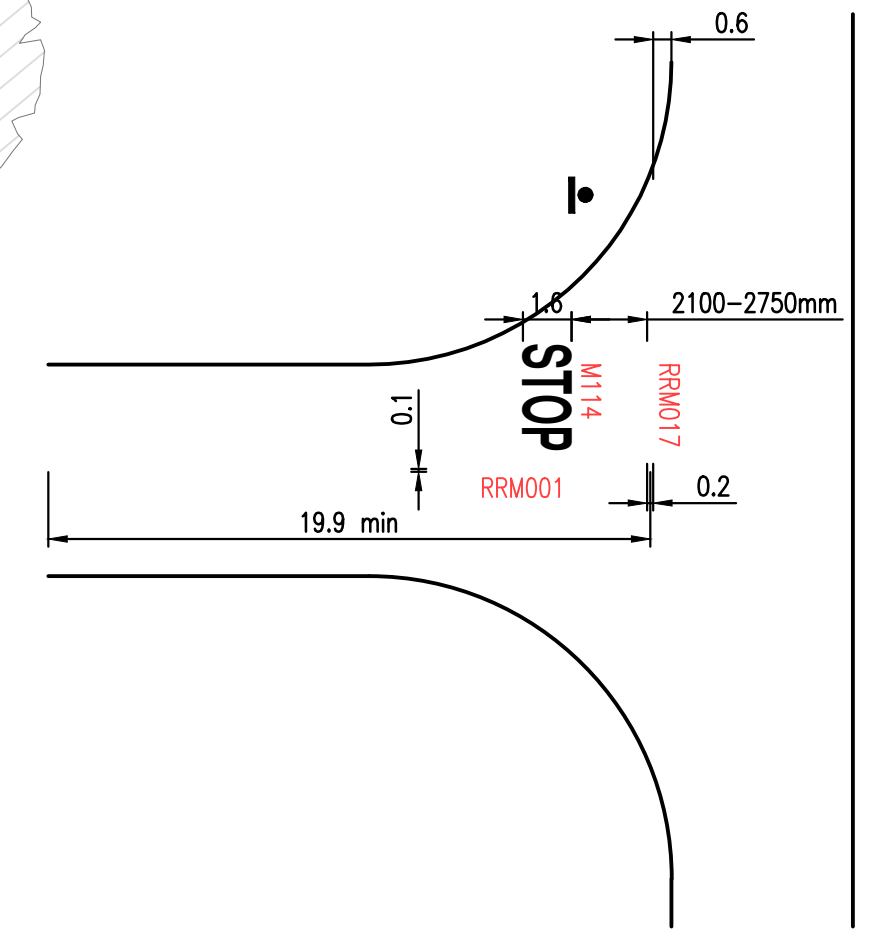
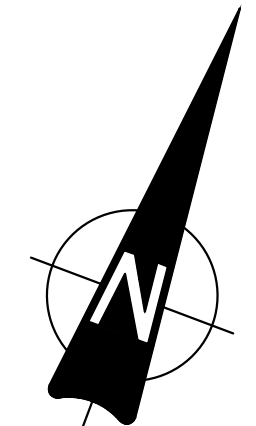
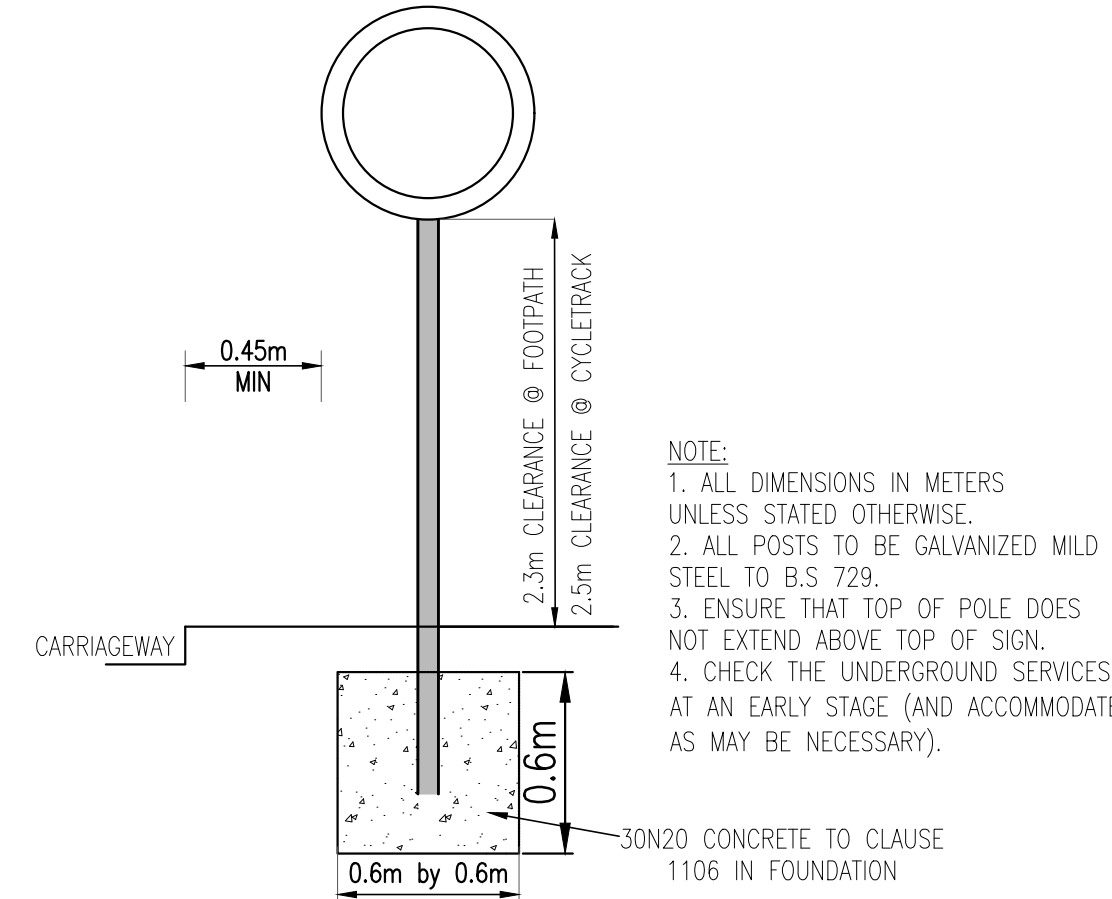



Fig 7.35 PRIORITY CONTROLLED STOP JUNCTION



TYPICAL SIGN MOUNTING ARRANGEMENT IN FOOTPATH

PROPOSED SIGNAGE



RUS027 STOP

**Comhairle Contae Fhine Gall**  
Fingal County Council

**Ordnance Survey Ireland**  
Ordnance Survey Ireland Licence No. EN 0006021 © Ordnance Survey Ireland/Government of Ireland.

REV.	DATE	ISSUED FOR PLANNING	MS	IW
		AMENDMENT	DRN	APPD

STATUS **FOR PLANNING ONLY. NOT FOR CONSTRUCTION**

**Waterman Moylan**  
Engineering Consultants

BLOCK 5, EASTPOINT BUSINESS PARK, ALFIE BYRNE ROAD, DUBLIN D03 H3F4 IRELAND.  
Tel: (01) 664 8900 Fax: (01) 661 3618  
Email: info@waterman-moylan.ie www.waterman-moylan.ie

CLIENT FINGAL COUNTY COUNCIL  
ARCHITECT WALSH & ASSOCIATES

PROJECT CHURCH FIELDS EAST APPLICATION

TITLE PROPOSED ROAD MARKINGS & SIGNAGE

DRAWN MS	DESIGNED NM	APPROVED IW	DATE MAY 2023
SCALE A1 @ 1:500	JOB NO. 20-074	DRG. NO. P4105	REVISION