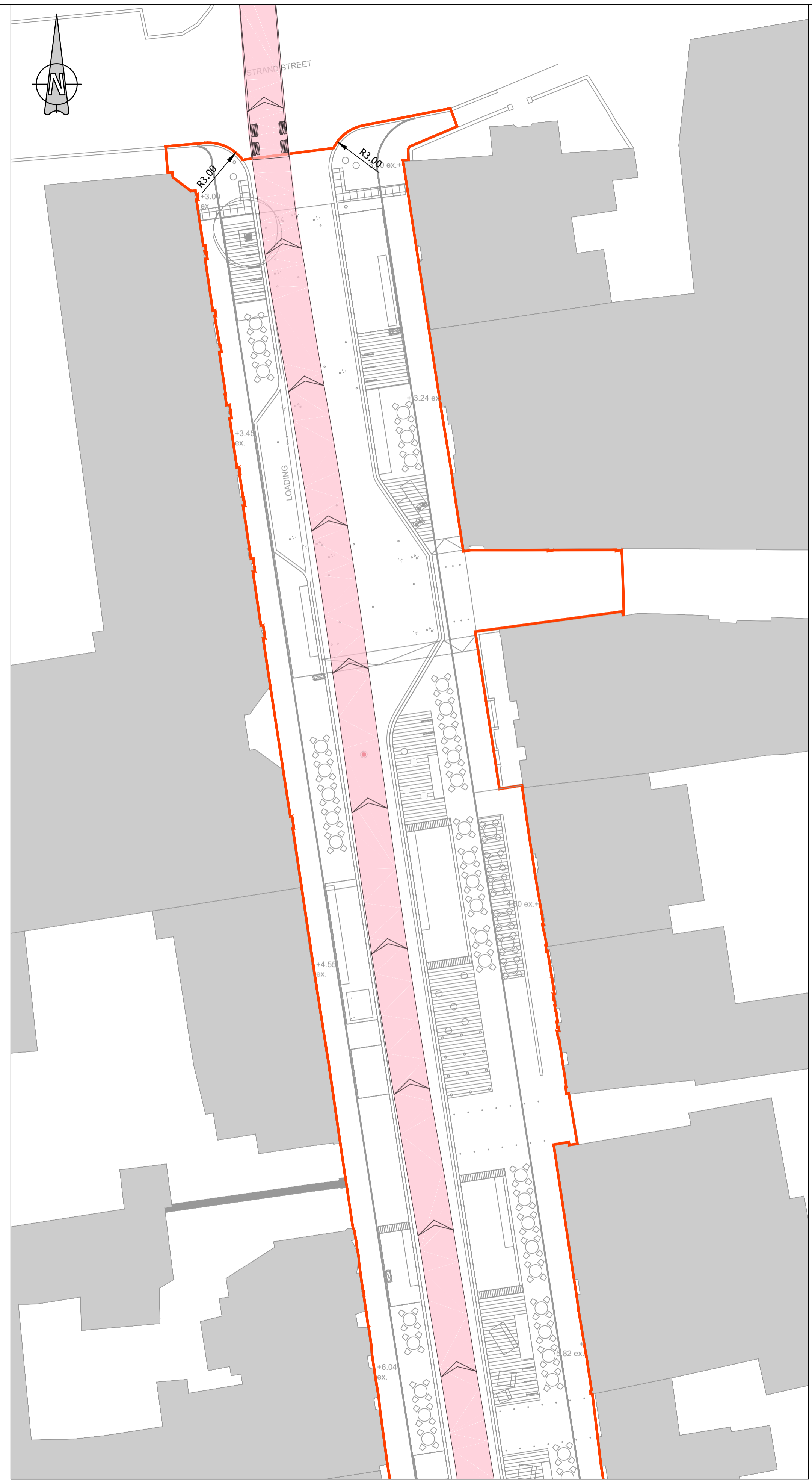
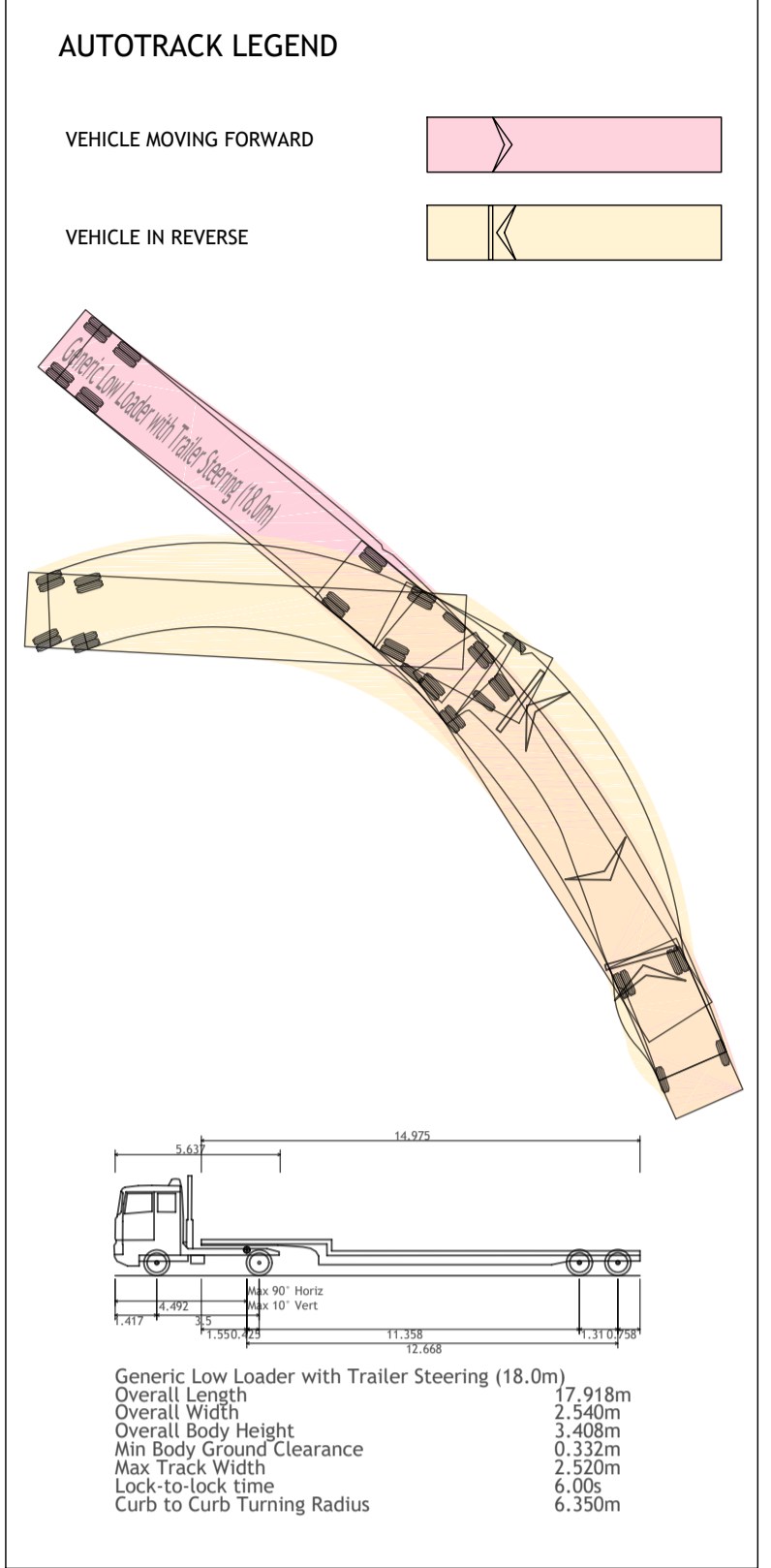


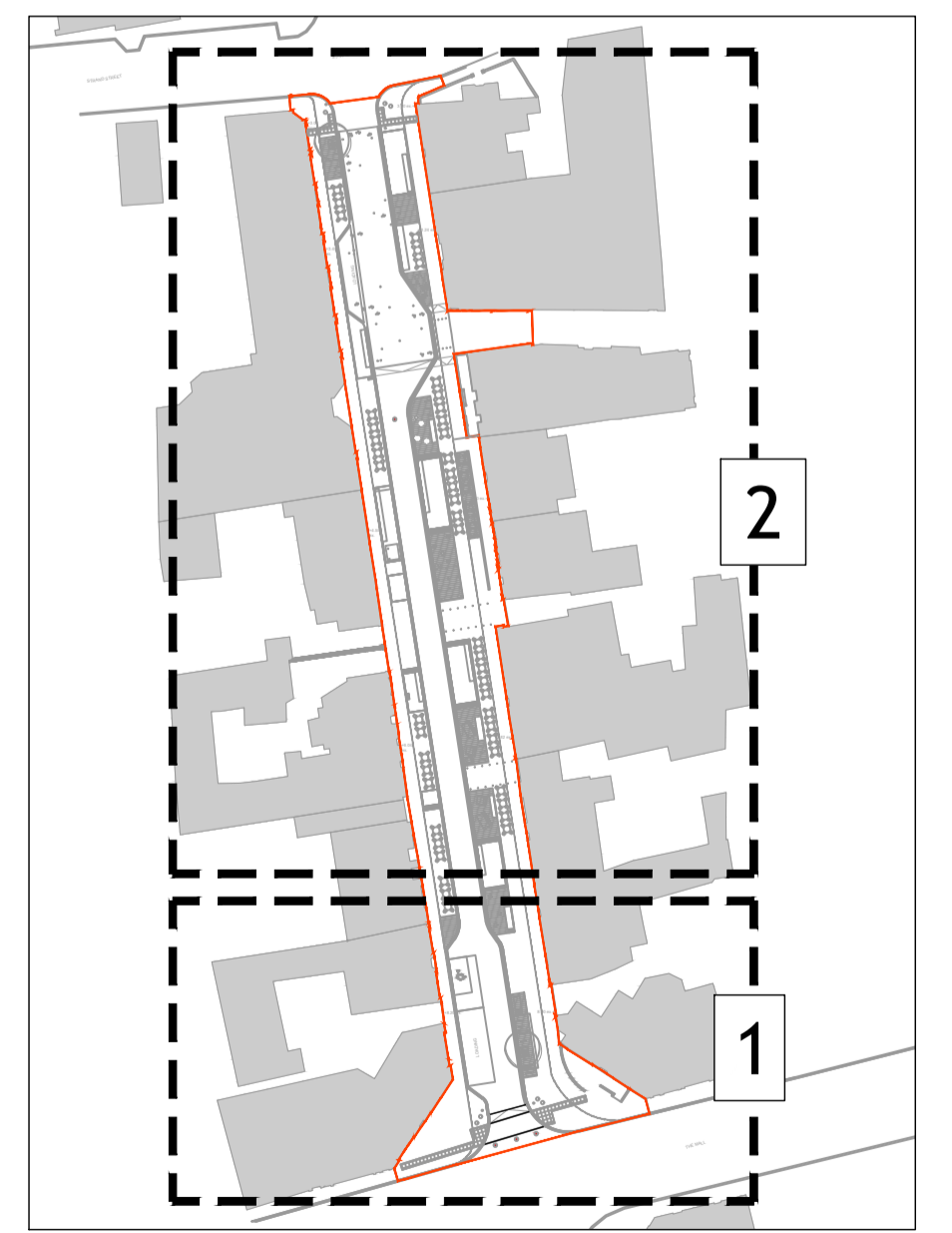
PLAN VIEW 1
SCALE 1:200



PLAN VIEW 2
SCALE 1:200



Ordnance Survey Ireland Licence No. CYAL50313286
© Ordnance Survey Ireland / Government of Ireland



KEY PLAN
NOT TO SCALE

© PUNCH Consulting Engineers
This drawing and any design hereon is the copyright of the Consultants and must not be reproduced without their written consent.
All drawings remain the property of the Consultants.
Figured dimension only to be taken from this drawing.
Consultants to be informed immediately of any discrepancies before work proceeds.

COLOUR DRAWING

NSAI Certified

Rev	By	Date	Amendment	Rev	By	Date	Amendment	Client:
C01	PF	2023-04-06	PLANNING ISSUE					Fingal County Council

PUNCH
consulting engineers

Dublin | Limerick | Cork | Galway | Glasgow

Carnegie House Library Road,
Dun Laoghaire, Co. Dublin, A96 C7W7
t +353 1 271 2200 | w punchconsulting.com

Project:	PUBLIC REALM IMPROVEMENTS FOR A PEDESTRIANISED NEW STREET								
Title:	VEHICLE SWEEP PATH - 18m LOW LADDER								
Drawn:	DAP	Date drawn:	APRIL 2023	Technician Check:	DAP	Engineer Check:	MCD	Approved:	MCD
Project No:	222126	Model Ref:	222126-PUNCH-XX-XX-M2-C-0600-0604	Drawing Status:	A01				
Scale of A1:	1:200	Document No:	222126-PUNCH-XX-XX-DR-C-0602	Revision No:	C01				