

Fingal County Council in exercise of the powers conferred under Section 38 of the Road Traffic Act, 1994 and Section 46 of the Public Transport Regulation Act, 2009 hereby gives notice that it has prepared a Scheme for the provision of traffic calming measures at the following locations:

- **Carpenterstown Roundabout, Carpenterstown Road, Dublin 15 - 4 No. Bus Friendly Ramp Zebra Crossing Markings.**
- **Hollywoodrath, Hollystown, Co. Dublin - 1 No. Additional Traffic Calming Ramp.**
- **Delwood Road, Castleknock, Dublin 15 - 11 No. Traffic Calming Ramps.**

The schemes include the provision of traffic calming ramps, appropriate road signage and markings where necessary.

Plans and particulars of the Schemes as shown on following drawing numbers: 2023-PD-TC-001, 2023-PD-TC-002 and 2023-PD-TC-003 are available for inspection from Friday 3rd March until the 31st March 2023 as follows :

Fingal County Council Offices, Monday - Friday 9.30am - 4.30pm
Grove Road, Blanchardstown, Dublin 15.

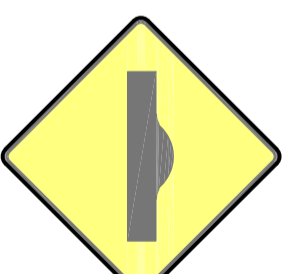
On the Fingal County Council website at: <https://consult.fingal.ie/en/browse>

Representations in relation to the Schemes may be made in writing to:
Administrative Officer, Castleknock-Mulhuddart Area, Operations Department, Fingal County Council, Grove Road, Blanchardstown, Dublin 15 **not later than 4.30 p.m. on Friday the 7th April 2023.**

**Administrative Officer
Castleknock Mulhuddart Area Operations**

All comments, including the names of those making comments, submitted to the Council in regard to this Traffic Calming Scheme will form part of the statutory report to be presented to the monthly meeting of Fingal County Council.

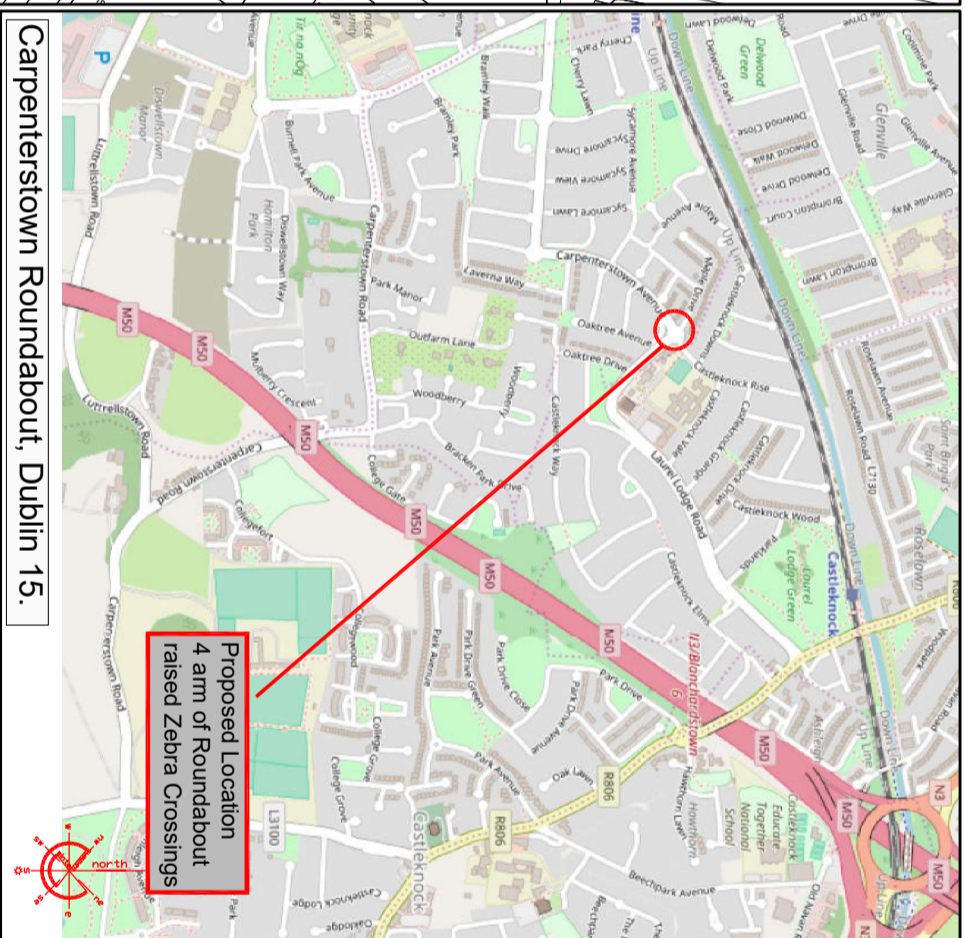
Accordingly, the statutory report will list the persons or bodies who made submissions or observations with respect to the proposed Traffic Calming Scheme in accordance with the regulations of the Road Traffic Act 1994. The submissions will also be included in the minutes of that meeting and consequently will appear on the Council's Website. By making a submission the name of individual or bodies will appear on the statutory report and minutes of the meeting.



Road Signage

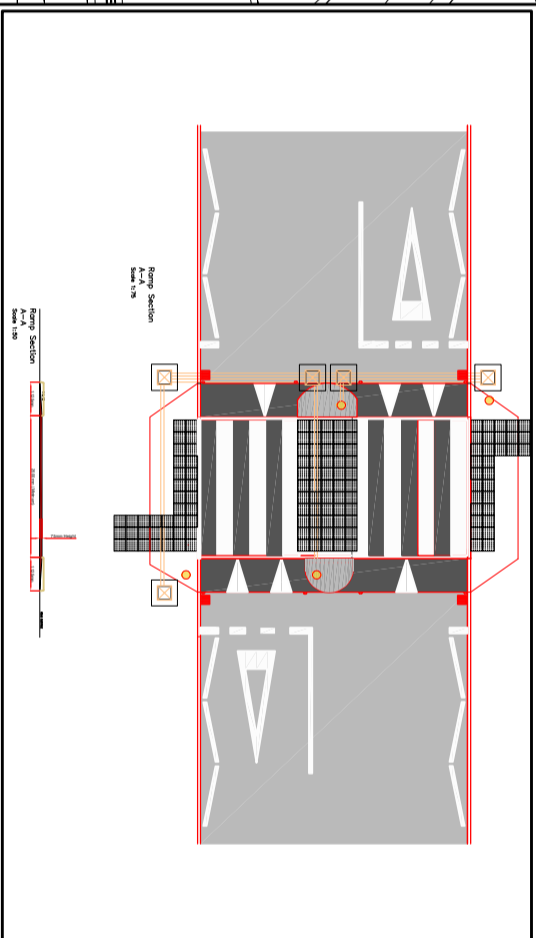
Not to Scale

© Ordnance Survey Ireland. All Rights Reserved. License number 201724CCM4FingalCountyCouncil



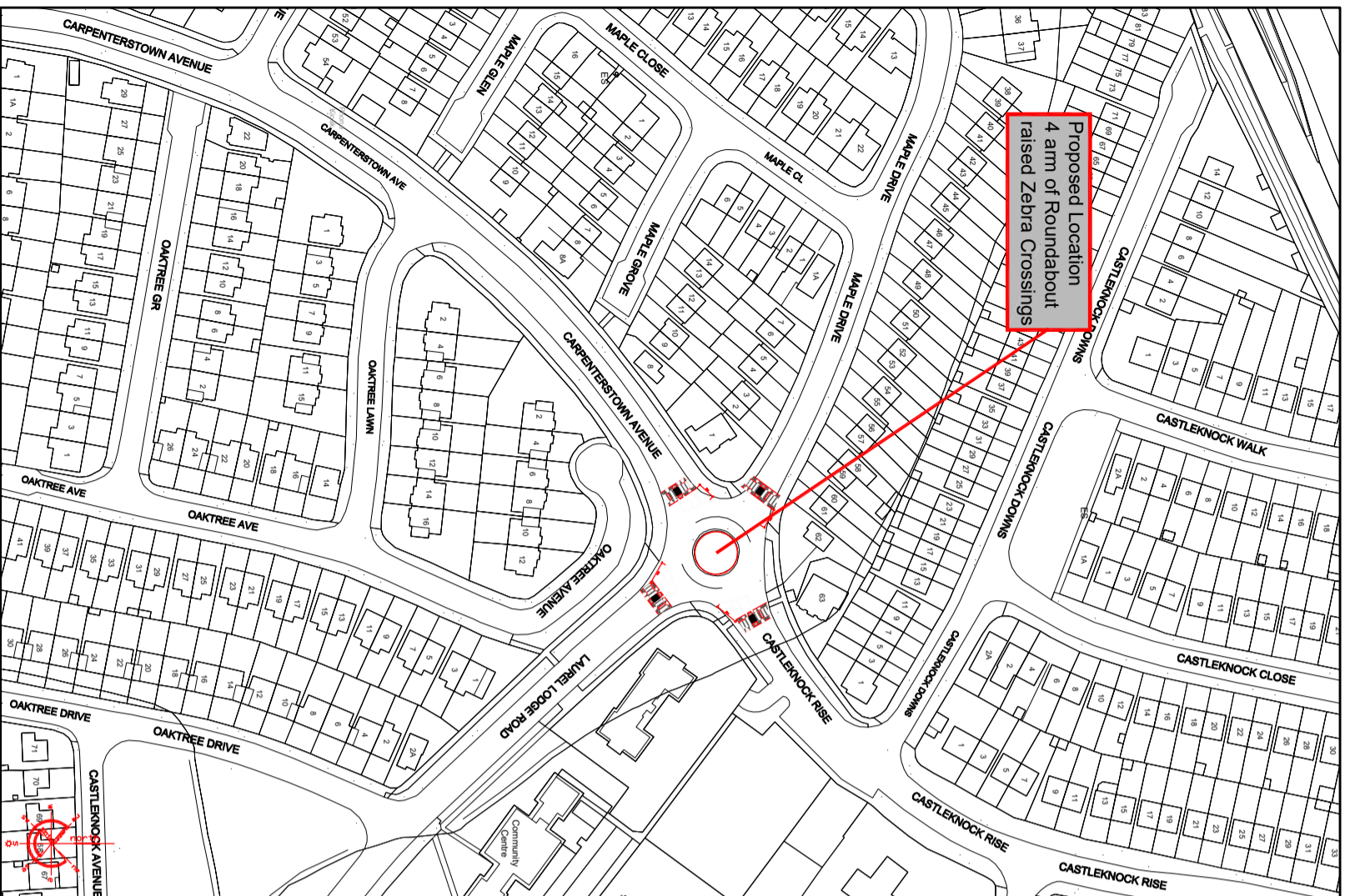
Site Location Map

Not to Scale



Raised Zebra Crossing

Not to Scale



Site Layout

Scale 1:1000

**PUBLIC DISPLAY
ZEBRA CROSSINGS AT CARPENTERSTOWN ROUNDABOUT
- CARPENTERSTOWN ROAD, DUBLIN 15**