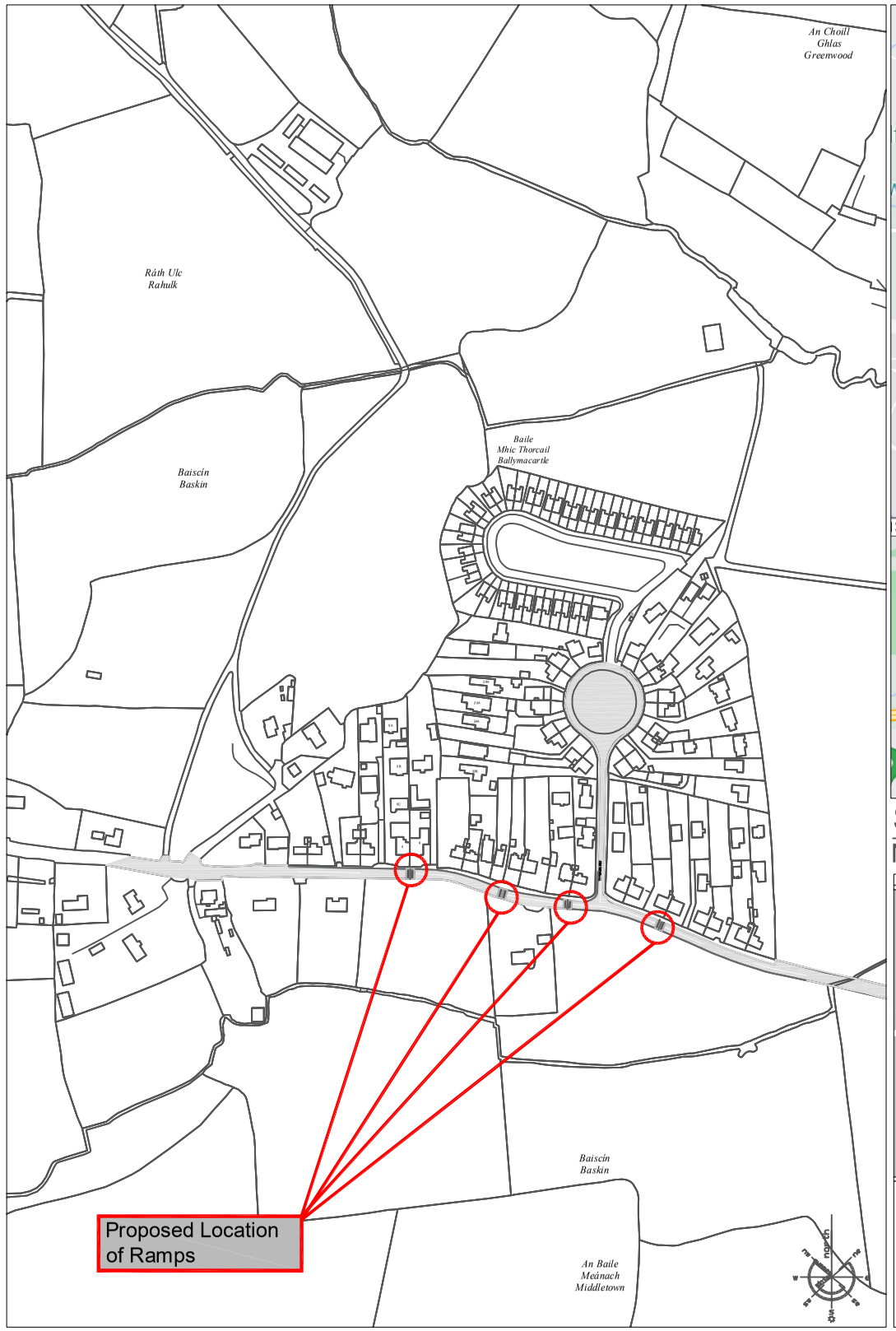

Site Layout
Scale 1:5000

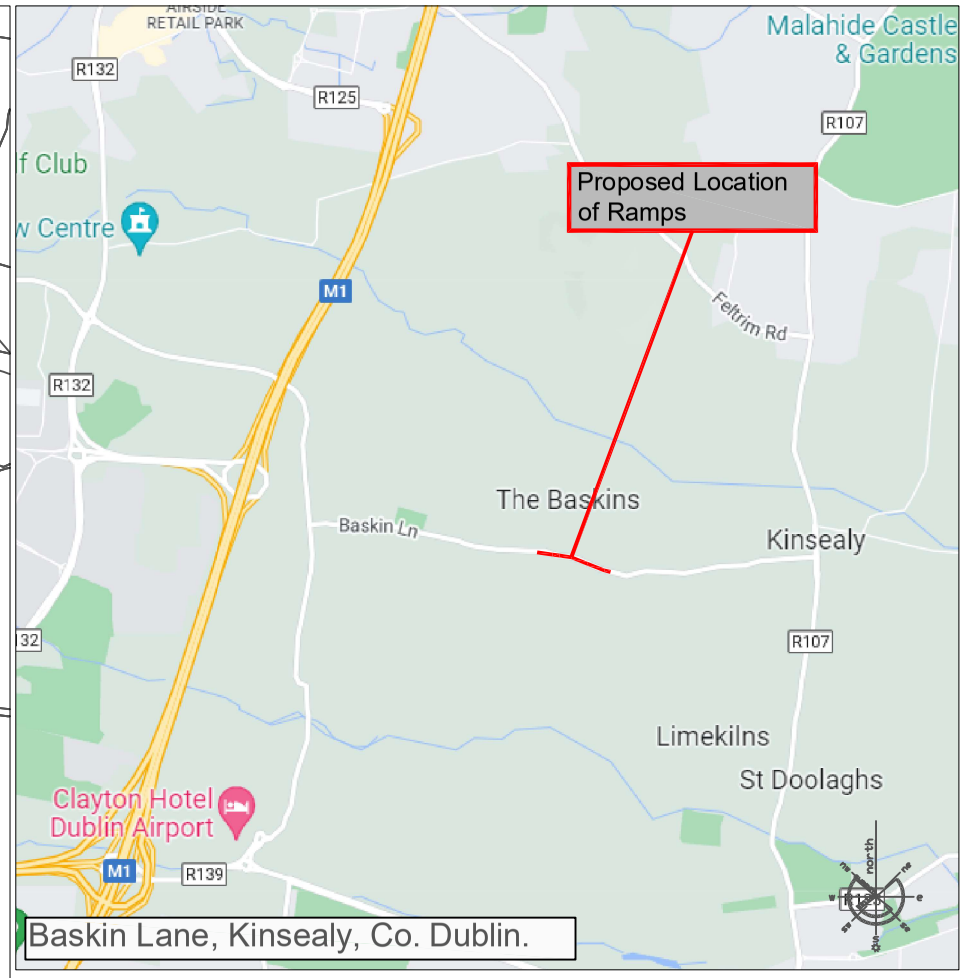

Site Location Map
Not to Scale

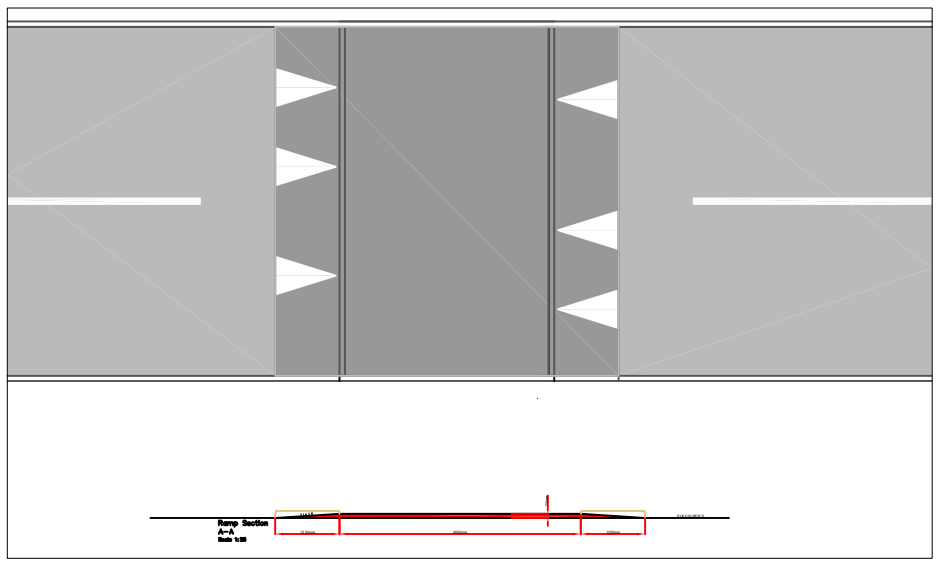

Traffic Calming Bus Friendly Ramp
Not to Scale

COMHAIRLE CONTAE FHINE GALL

FINGAL COUNTY COUNCIL

ROAD TRAFFIC ACTS 1993 - 2015
PUBLIC TRANSPORT REGULATION ACT, 2009

TRAFFIC CALMING SCHEMES

THE BASKIN, KINSEALY & BACK ROAD, MALAHIDE, CO. DUBLIN

Fingal County Council in exercise of the powers conferred on it under Section 38 of the Road Traffic Act, 1994 and Section 46 of the Public Transport Regulation Act, 2009 hereby gives notice that it has prepared Schemes for the provision of traffic calming measures at the following locations:

- **Baskin Lane, Kinsealy - 4 No. Traffic Calming Bus Friendly Ramps**
- **Back Road, Malahide - 1 No. Traffic Calming Ramp added to existing Scheme**

The schemes provide for traffic calming ramps, appropriate road signage and markings where necessary.

Plans and particulars of the Schemes as shown on Drawing Numbers 2022-PD-TC-007 and 2022-PD-TC-009, are available for inspection from Wednesday 8th June to Wednesday 13th July 2022 :

Location	Day	Opening Hours
Fingal County Council, County Hall, Main Street, Swords, Co. Dublin.	Monday – Friday	9.00 am – 5.00 pm (4.30 p.m. Friday)
Malahide Library, Main Street, Malahide, Co. Dublin.	Monday - Saturday	**Mon - Thurs:** 9.45 am – 8.00 pm **Fri and Sat:** 9:45 am – 1.00 pm and 1.45 pm – 5.00 pm
Baldoyle Library, Strand Road, Baldoyle, Dublin 13	Monday - Saturday	**Mon:** 9.45 am - 1.00 pm and 1.45 pm - 8.00 pm **Tues and Thurs:** 1:15pm-8:00pm **Wed, Fri & Sat:** 9:45am-1:00pm and 1:45pm - 5:00pm

Representations in relation to the proposed Schemes may be made in writing to the Road Authority, through the following two options only:

- **Online** via the Council's Online Consultation Portal https://consult.fingal.ie/en/browse
- **By Post** addressed to **Administrative Officer, Howth Malahide Operations, Fingal County Council, Grove Road, Blanchardstown, Dublin 15**

Submissions must be received **no later than** 4.30 pm on Wednesday, 13th July 2022.

Administrative Officer
Howth Malahide Operations

All comments, including the names of those making comments, submitted to the Council in regard to this Traffic Calming Scheme will form part of the statutory report to be presented to the monthly meeting of Fingal County Council.

Accordingly the statutory report will list the persons or bodies who made submissions or observations with respect to the proposed Traffic Calming Scheme in accordance with the regulations of the Road Traffic Act 1994.

The submissions will also be included in the minutes of that meeting and consequently will appear on the Council's Website. By making a submission the name of individual or bodies will appear on the statutory report and minutes of the meeting.

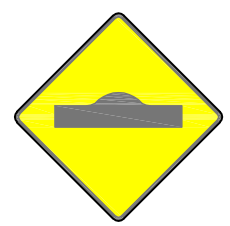

Road Signage
Not to Scale

© Ordnance Survey Ireland. All Rights Reserved. Licence number 2017/24/CCMAIFIingalCountyCouncil

Fingal County Council
Operations Department

Traffic Section

Traffic Management
Scheme 2022

PUBLIC DISPLAY
PROPOSED TRAFFIC CALMING SCHEME
- BASKIN LANE, KINSEALY, CO. DUBLIN.

Comhairle Contae Fhine Gall | Roinn na nOibríochtaí
Fingal County Council | Operations Department

Traffic Section,Civic Offices,Grove Road, Blanchardstown, Dublin 15. ☎ (01) 8905000 ✉ roads@fingal.ie

Director of Services: Mary T. Daly	Date: June 2022
Senior Eng: Karen A Gallagher	Scale : as shown
Senior Exec. Eng: Juliene Helbert	Drawn by: cof
Project Engineer: Ben O'Regan	Revision:
Drawing Number: 2022-PD-TC-007	