


This Drawing is Copyright - © The Tree File 2021

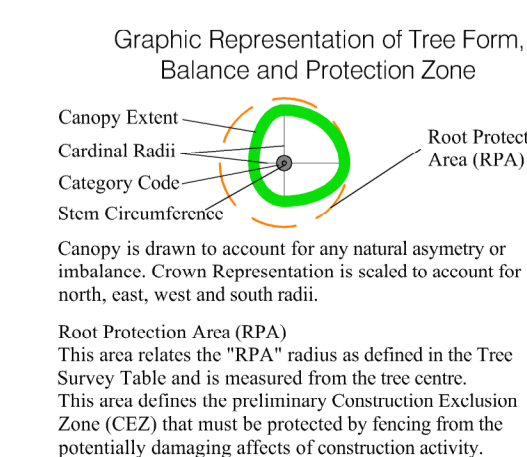
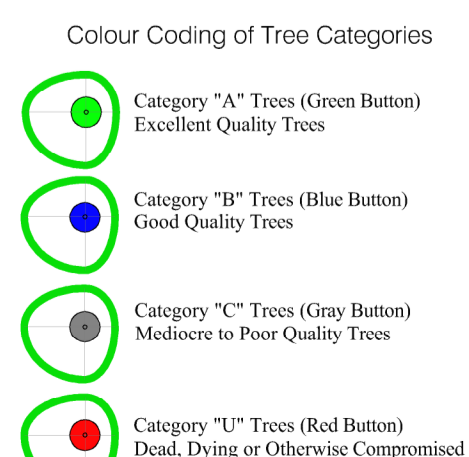
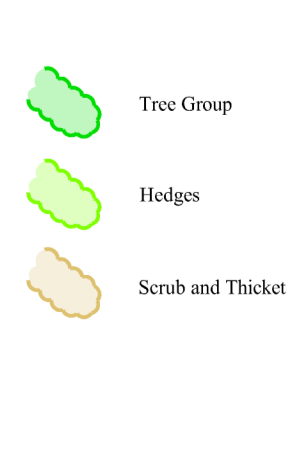
Mulhuddart Tree Constraints Plan EAST 1/1 Scale 1:500 @ A1

This is a colour coded drawing that will be difficult or impossible to interpret if reproduced in black and white

Ashgrove House
26 Foxrock Court
Dublin 18
D18 R2K1



Mob. 086-3819011
e-mail - thetreefile@eircom.net



Client: Fingal County Council
Date: December 2021
Project: Tree Survey, Part XI Church Fields Housing and Eastern Linear Park Development
Description: Tree Constraints Plan
Drawing Title: Mulhuddart Tree Constraints Plan