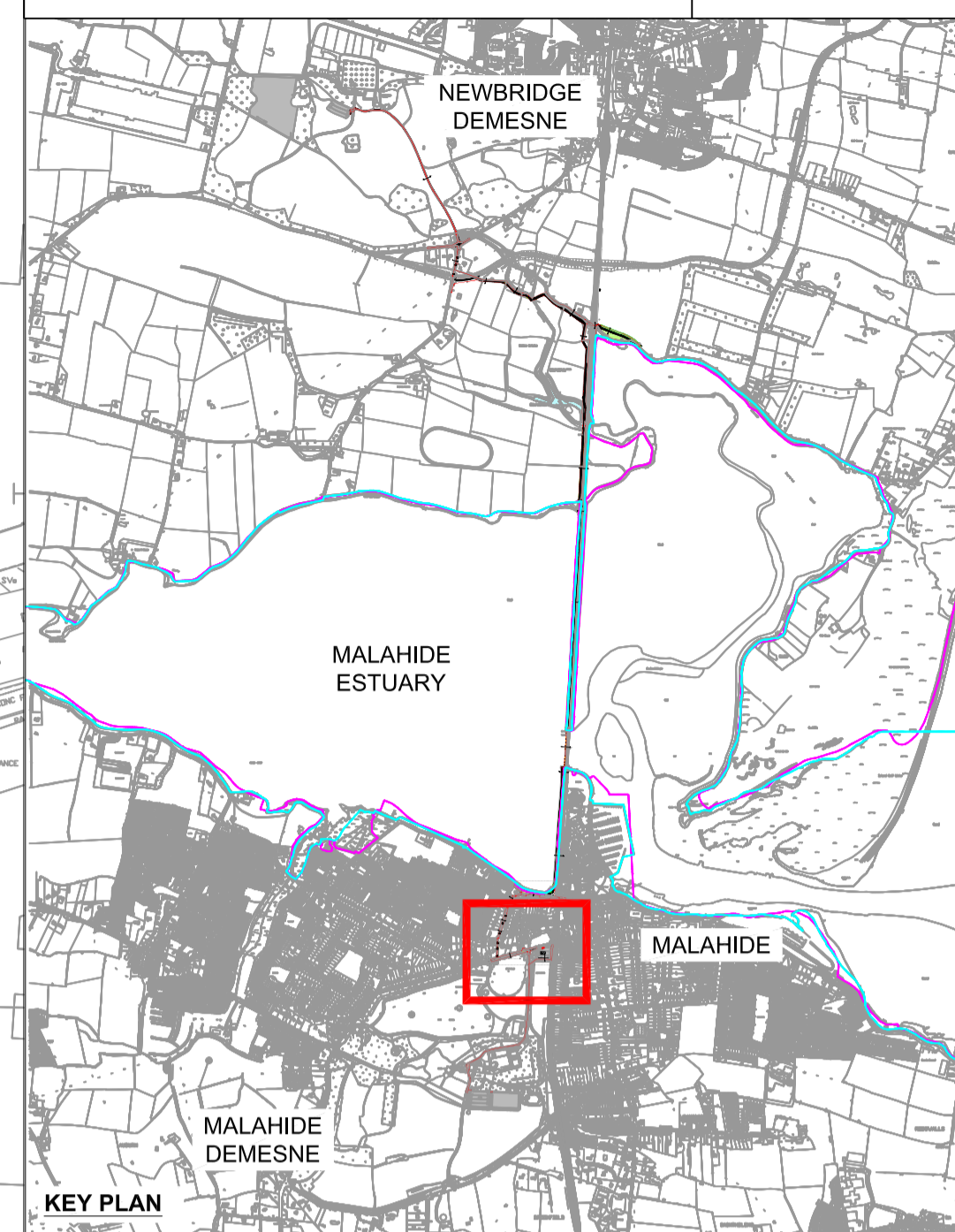
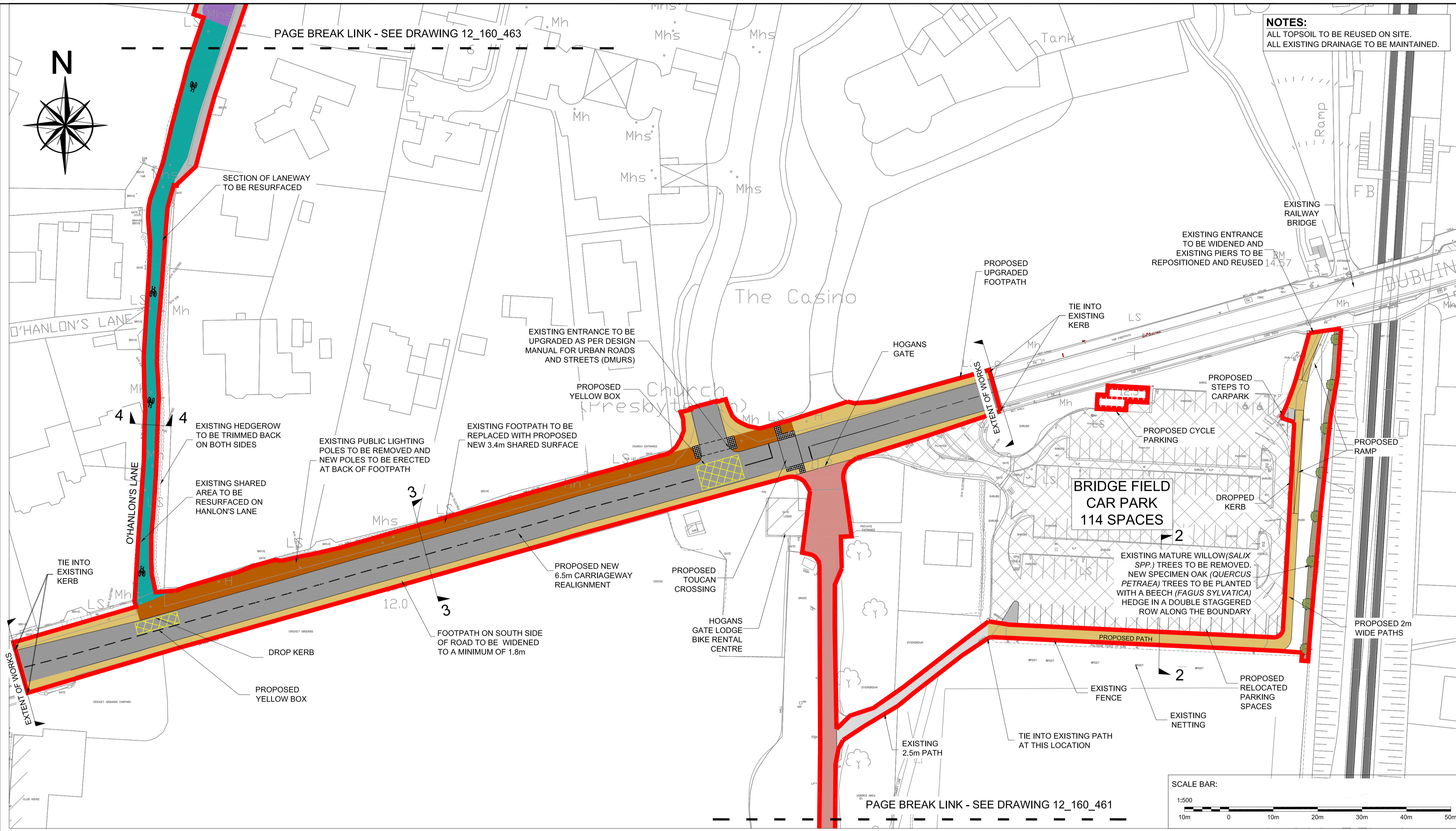


NOTES:
ALL TOPSOIL TO BE REUSED ON SITE.
ALL EXISTING DRAINAGE TO BE MAINTAINED.

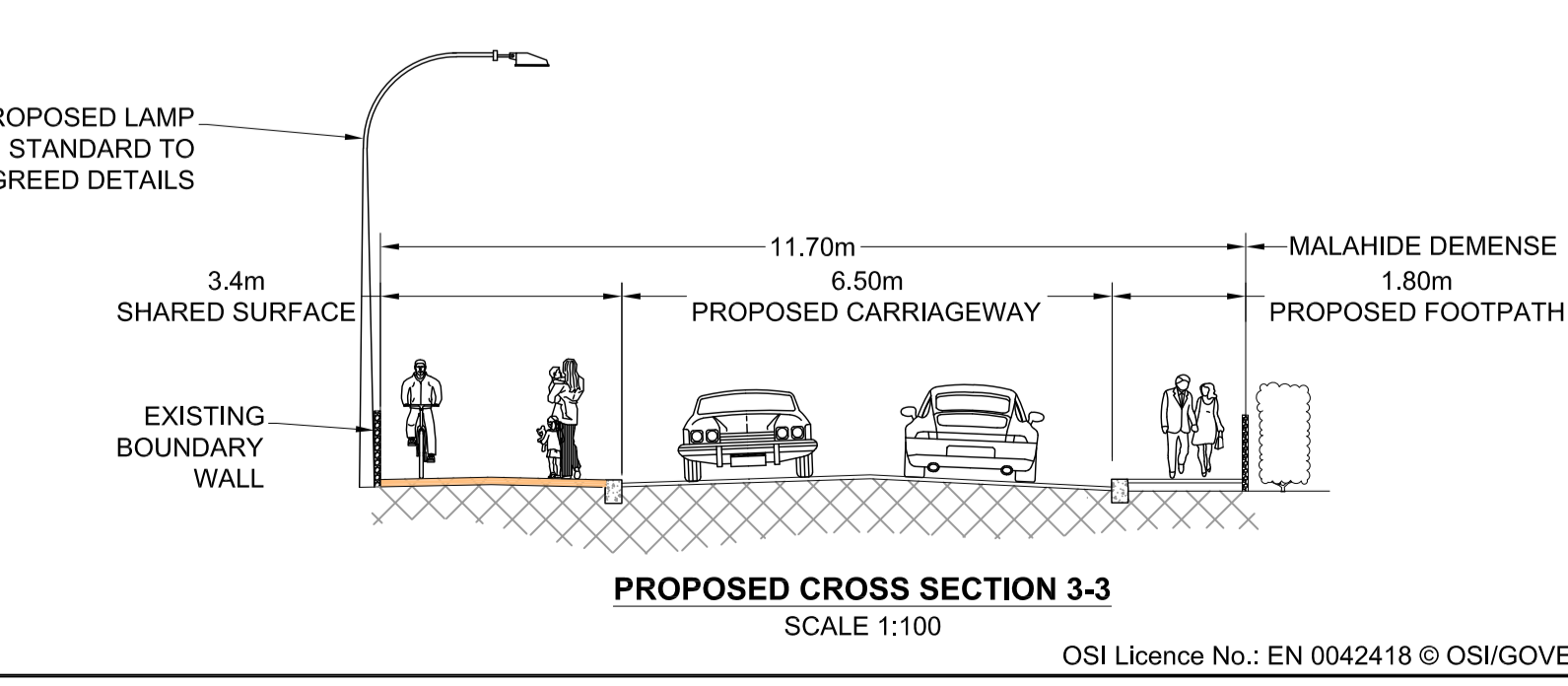
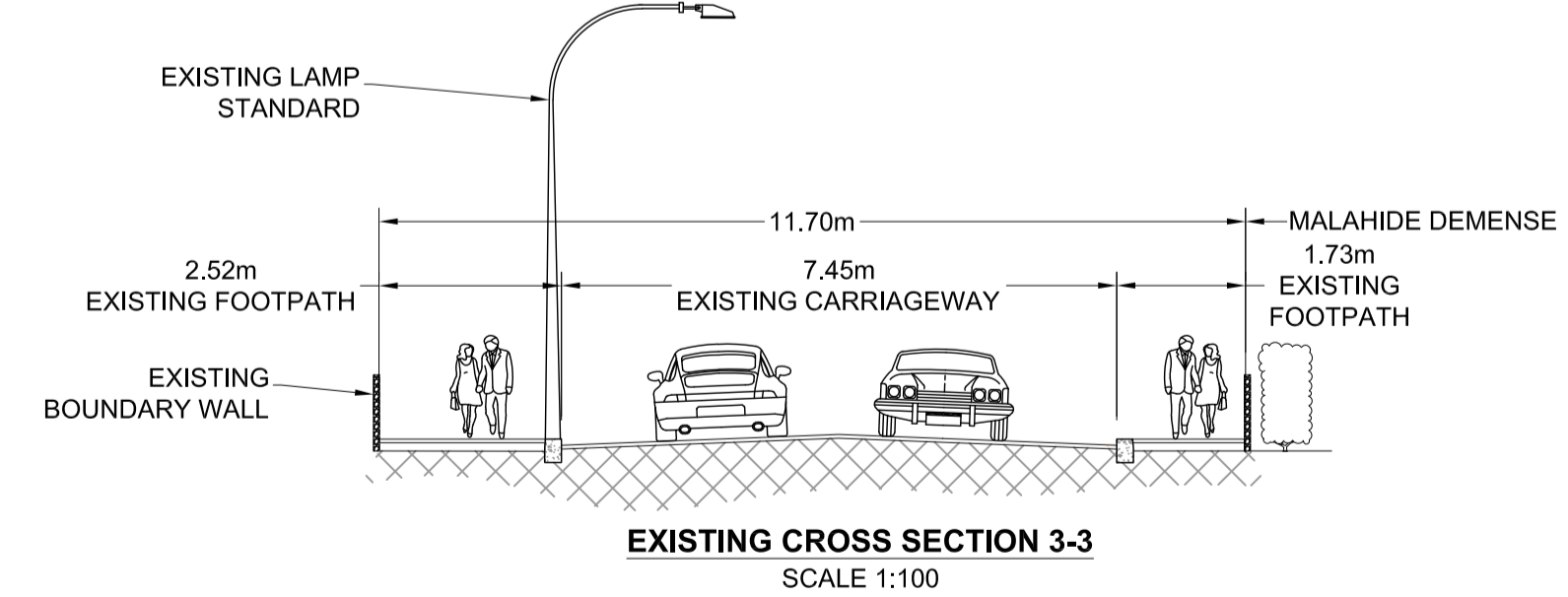
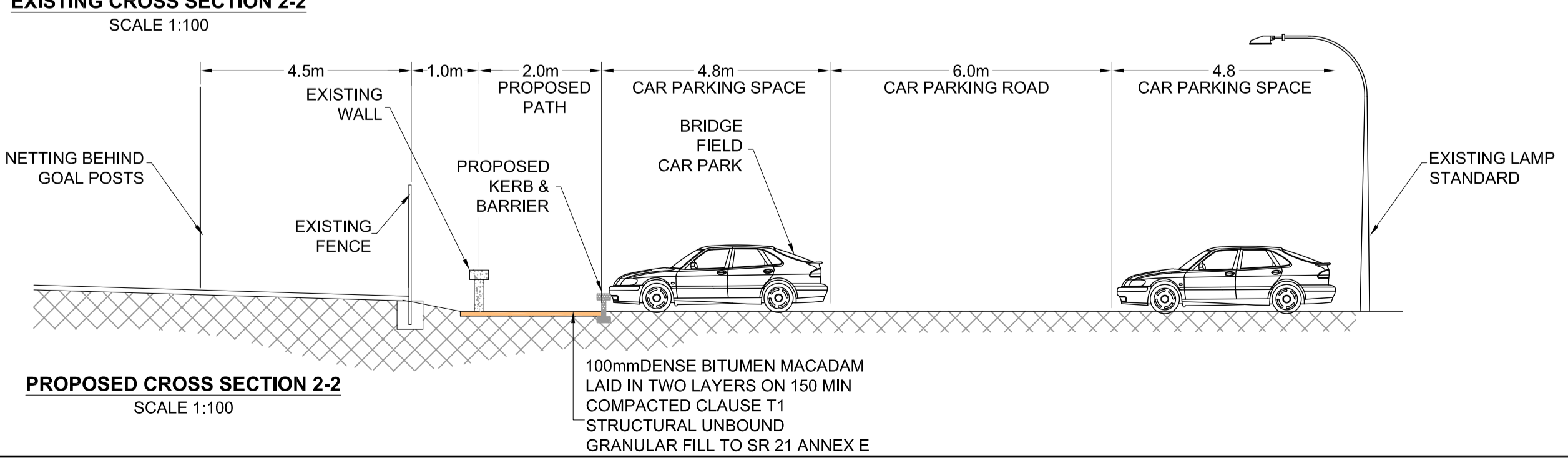
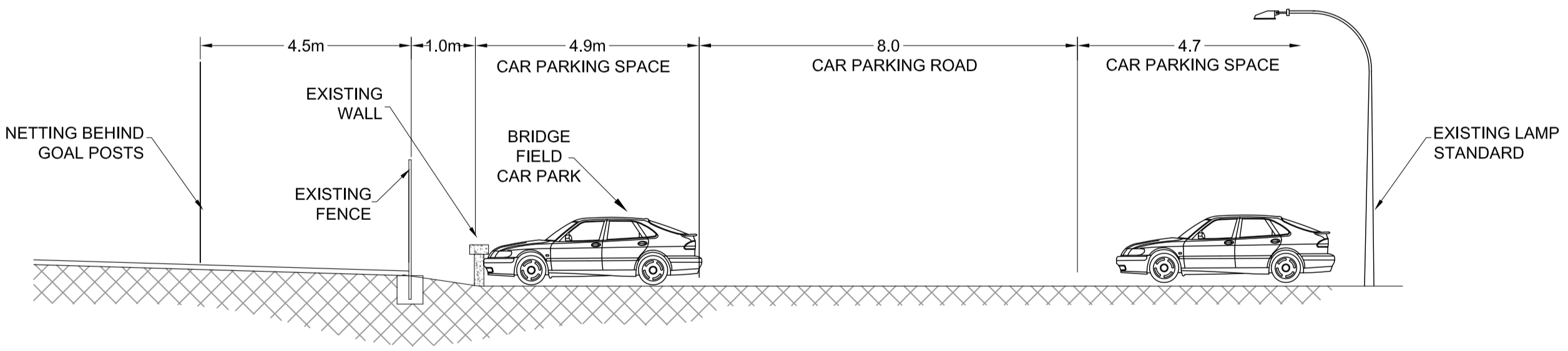


LEGEND:

- EXISTING FOOTPATH
- PROPOSED FOOTPATH OR PROPOSED FOOTPATH IMPROVEMENT AS REQUIRED
- PROPOSED GRASS VERGE/LANDSCAPING
- PROPOSED CARRIAGEWAY REALIGNMENT & RESURFACING
- PROPOSED CAR PARKING
- PROPOSED SHARED AREA
- EXISTING SHARED AREA
- EXISTING SHARED STREET TO BE RESURFACED
- SHARED STREET (NEW ROAD MARKINGS ONLY)
- TRAIN TRACKS
- PROPOSED DEVELOPMENT AREA
- PROPOSED TRAIL FINISHED LEVELS

± 0.00m OD

Revision	Description	Initials	Date



Comhairle Contae Fhine Gall
Fingal County Council

An Roinn um Pleanáil agus Infrastruchtúr Straitéiseach
Planning and Strategic Infrastructure Department

Clifton Scannell Emerson Associates

Project: Broadmeadow Way

Dwg. Title: Overall Surface Layout (Sheet 3 of 19)

Drawn By: AMS Date: May 2019

Checked by: PD Scale: 1:500 @ A1

Dwg. No.: 12_160_462

Clifton Scannell Emerson Associates
Planning
MAY 2019
CSEA