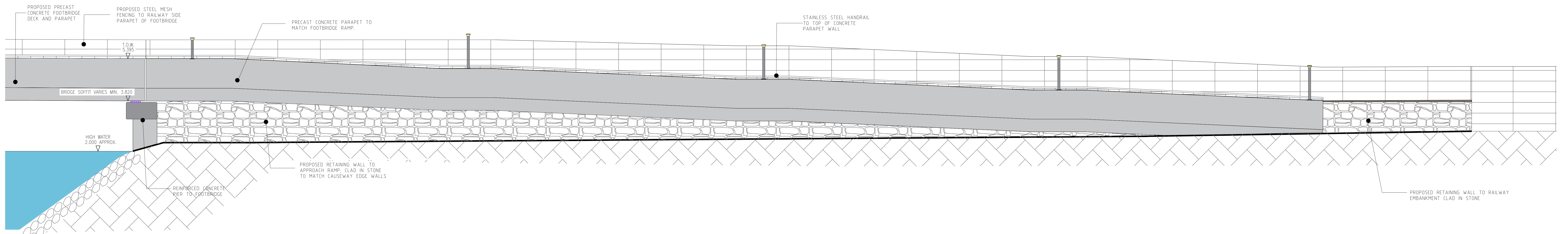




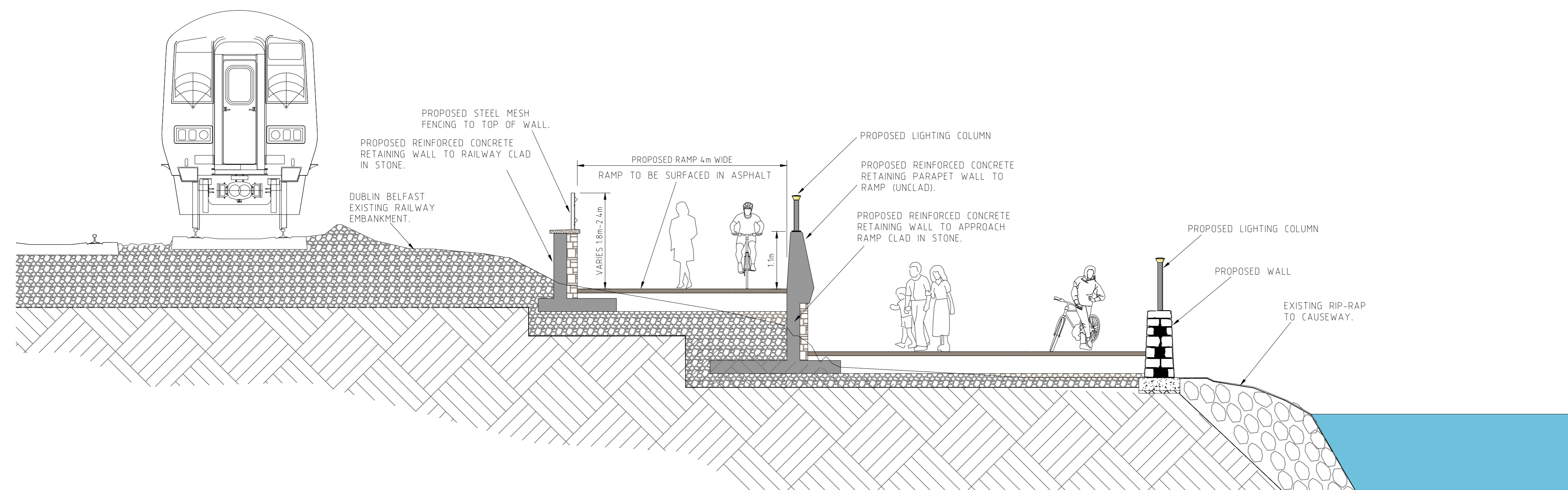
AERIAL VIEW OF PROPOSED FOOTBRIDGE AND RAMPS

(SCALE 1:250)



PROPOSED ELEVATION OF SOUTHERN APPROACH RAMP TO FOOTBRIDGE (C-C)

(SCALE 1:50)



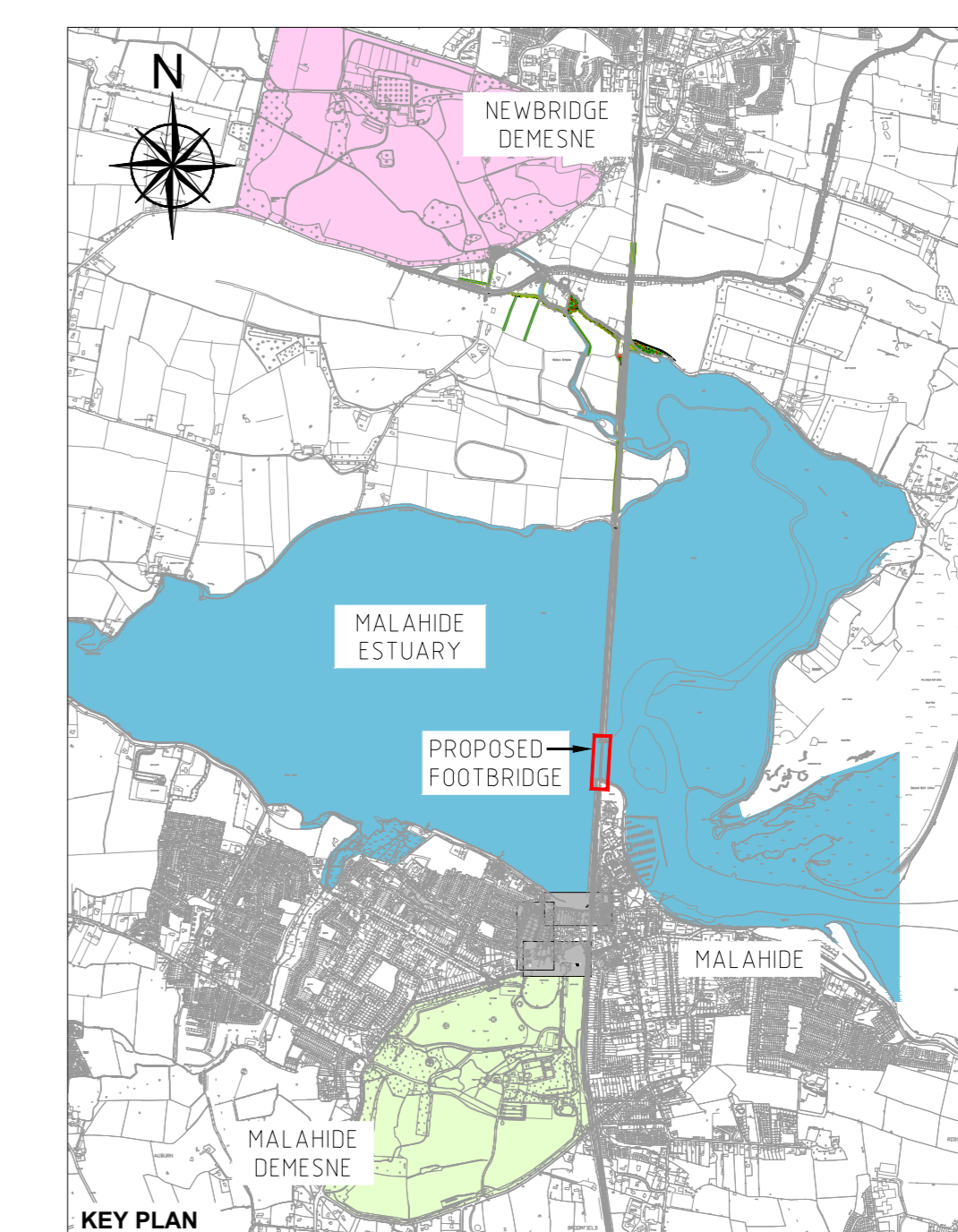
CROSS SECTION OF PROPOSED SOUTHERN APPROACH RAMP TO FOOTBRIDGE (D-D)

(SCALE 1:50)

LEGEND:

- PROPOSED BROADMEADOW FOOTBRIDGE AND RAMPS
- PROPOSED TRAIL
- TRAIN TRACKS
- EXISTING FENCING
- PROPOSED FENCING
- PROPOSED WALL

NOTE:
ALL DIMENSIONS ARE IN METRES UNLESS NOTED OTHERWISE



Revision	Description	Initials	Date
E			
D			
C			
B			
A	LAYOUT SCALE CHANGED TO 1:200	MC	12.07.2018

Comhairle Contae Fhine Gall
Fingal County Council

An Roinn um Pleanáil agus
Infrastruchtúir Straitéiseach
Planning and Strategic
Infrastructure Department

Iarnród Éireann
Irish Rail

Structural Design Section,
New Works,
Iarnród Éireann,
Engineering & New Works Building,
Inchicore Works, Dublin 8, D08 K6Y3.

Project: Broadmeadow Way
Proposed Broadmeadow Estuary Footbridge
General Arrangement SHT. 2 OF 2
Drawn By: SN Date: Apr 2018
Checked by: MC Scale: AS SHOWN AT A0
Dwg No: 151/4612A