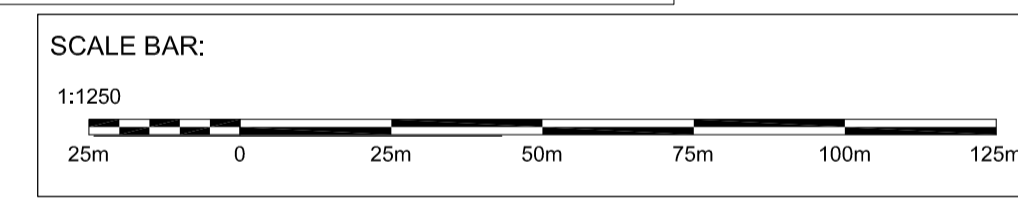
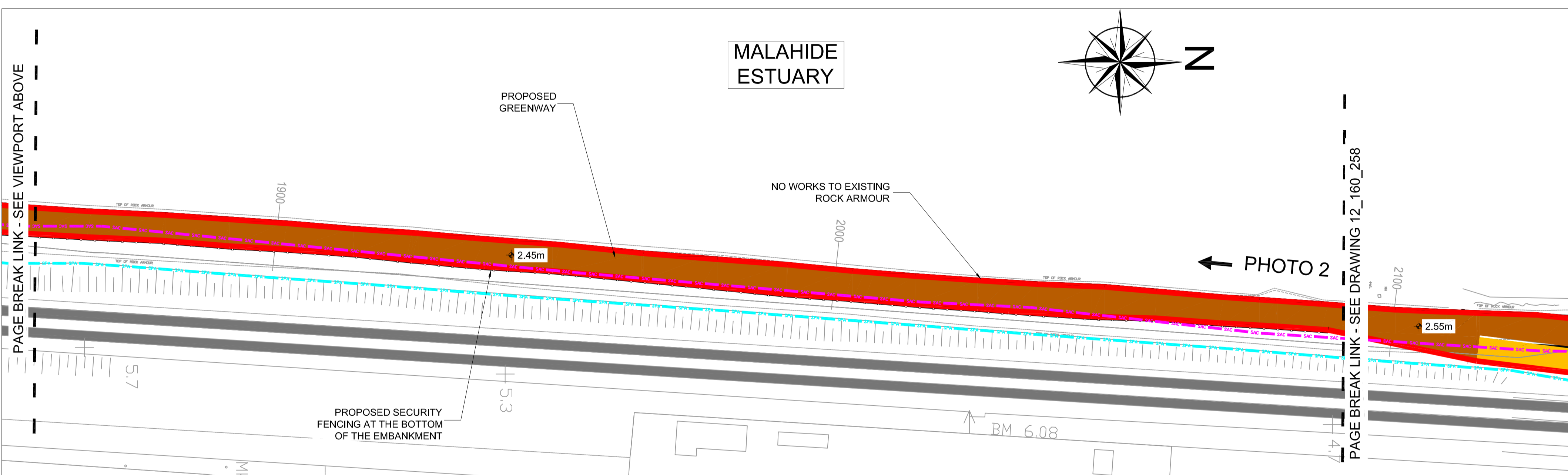


**LEGEND:**

EXISTING FOOTPATH	
PROPOSED FOOTPATH OR PROPOSED FOOTPATH IMPROVEMENT AS REQUIRED	
PROPOSED GRASS VERGE/LANDSCAPING	
PROPOSED CARRIAGEWAY REALIGNMENT & RESURFACING	
PROPOSED CAR PARKING	
PROPOSED SHARED AREA	
EXISTING SHARED AREA	
EXISTING SHARED STREET TO BE RESURFACED	
SHARED STREET (NEW ROAD MARKINGS ONLY)	
TRAIN TRACKS	
PROPOSED DEVELOPMENT AREA	
PROPOSED TRAIL FINISHED LEVELS	$\pm 0.00m$ OD
SPECIAL PROTECTION AREAS	
SPECIAL AREAS OF CONSERVATION	

Revision	Description	Initials	Date



**Comhairle Contae Fhine Gall**  
Fingal County Council

**An Roinn um Pleanáil agus Infrastruchtúr Straitéiseach**  
Planning and Strategic Infrastructure Department

**Clifton Scannell Emerson Associates**

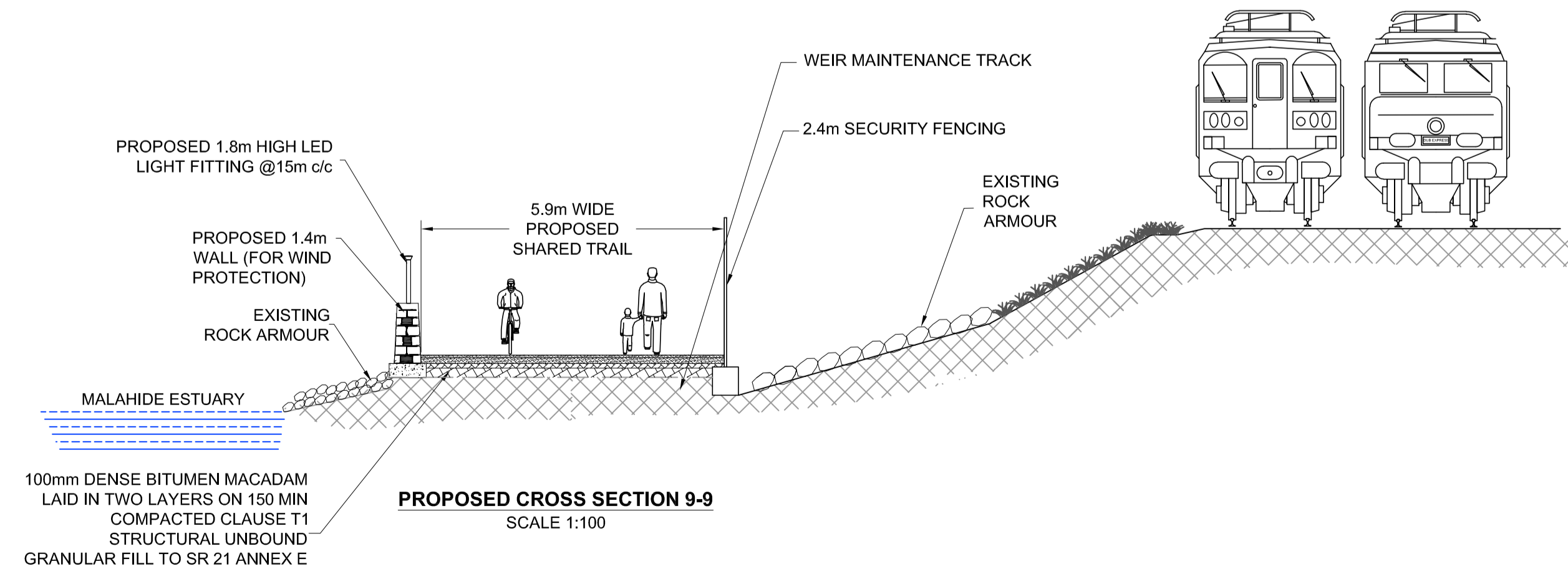
Project	Broadmeadow Way		
Dwg. Title	Overall Surface Layout (Sheet 6 of 17)		
Drawn By	AMS	Date	April 2019
Checked by	PD	Scale	1:1250 @ A1
Dwg. No.	12_160_257		1:2500 @ A3



PHOTO 1 - EXISTING WEIR MAINTENANCE TRACK



PHOTO 2 - EXISTING WEIR MAINTENANCE TRACK



**NOTES:**  
ALL TOPSOIL TO BE REUSED ON SITE.  
TRAIL TO BE LAID WITH A 1/40 CROSS FALL TO DRAIN INTO THE EXISTING EMBANKMENT ROCK ARMOUR.