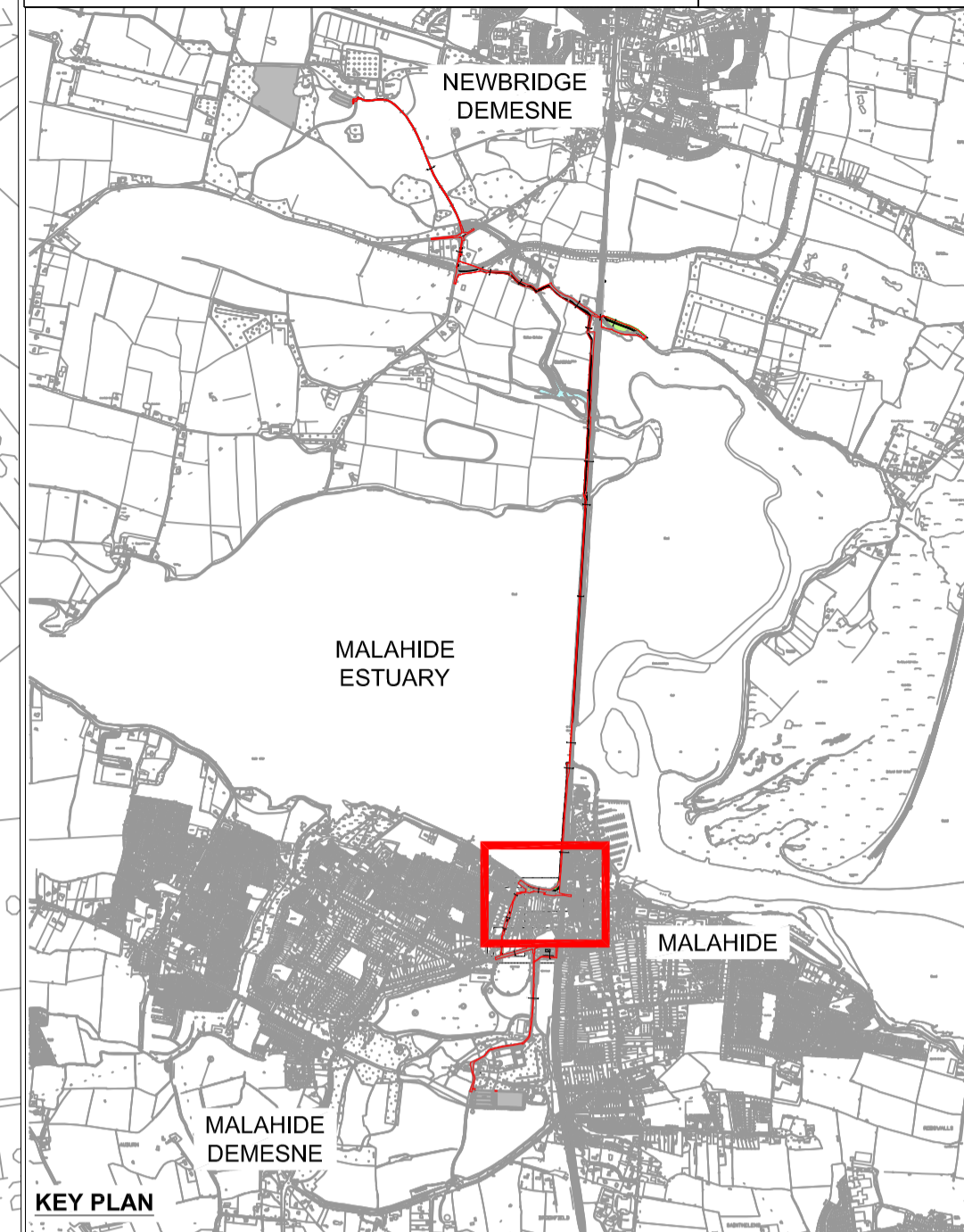



MALAHIDE ESTUARY



LEGEND:

- EXISTING FOOTPATH
- PROPOSED FOOTPATH OR PROPOSED FOOTPATH IMPROVEMENT AS REQUIRED
- PROPOSED GRASS VERGE/LANDSCAPING
- PROPOSED CARRIAGEWAY REALIGNMENT & RESURFACING
- PROPOSED CAR PARKING
- PROPOSED SHARED AREA
- EXISTING SHARED AREA
- EXISTING SHARED STREET TO BE RESURFACED
- SHARED STREET (NEW ROAD MARKINGS ONLY)
- TRAIN TRACKS
- PROPOSED DEVELOPMENT AREA
- PROPOSED TRAIL FINISHED LEVELS
- SPECIAL PROTECTION AREAS
- SPECIAL AREAS OF CONSERVATION

Revision	Description	Initials	Date

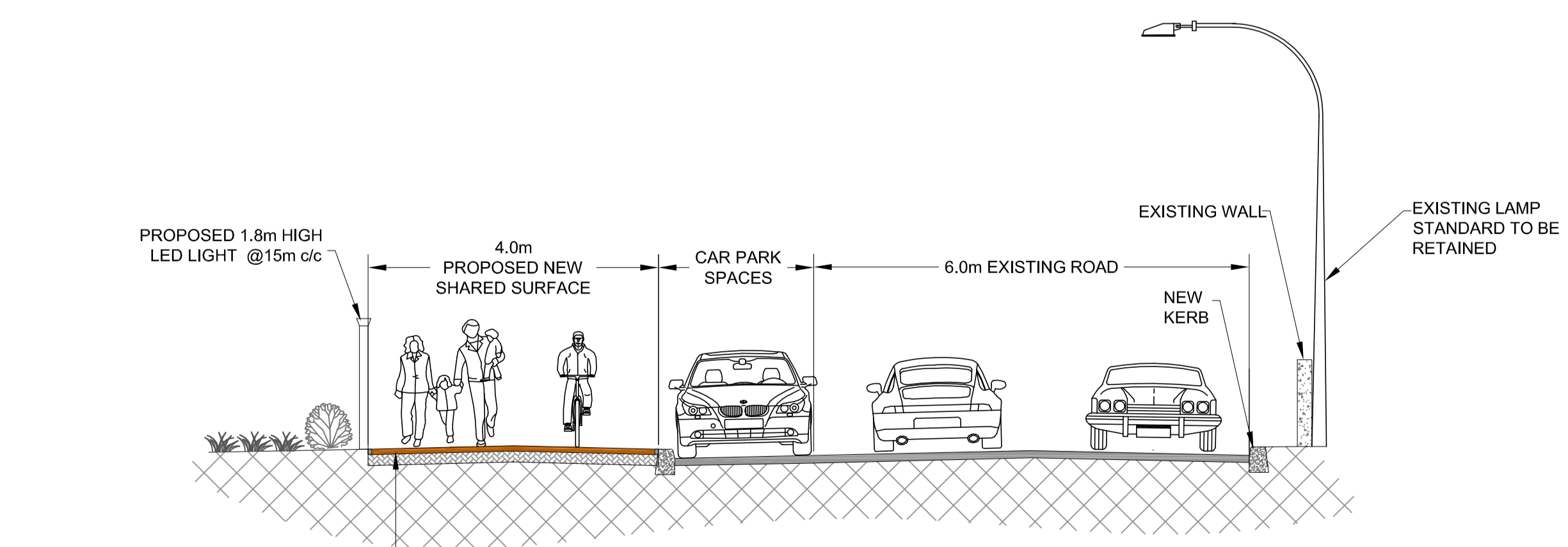
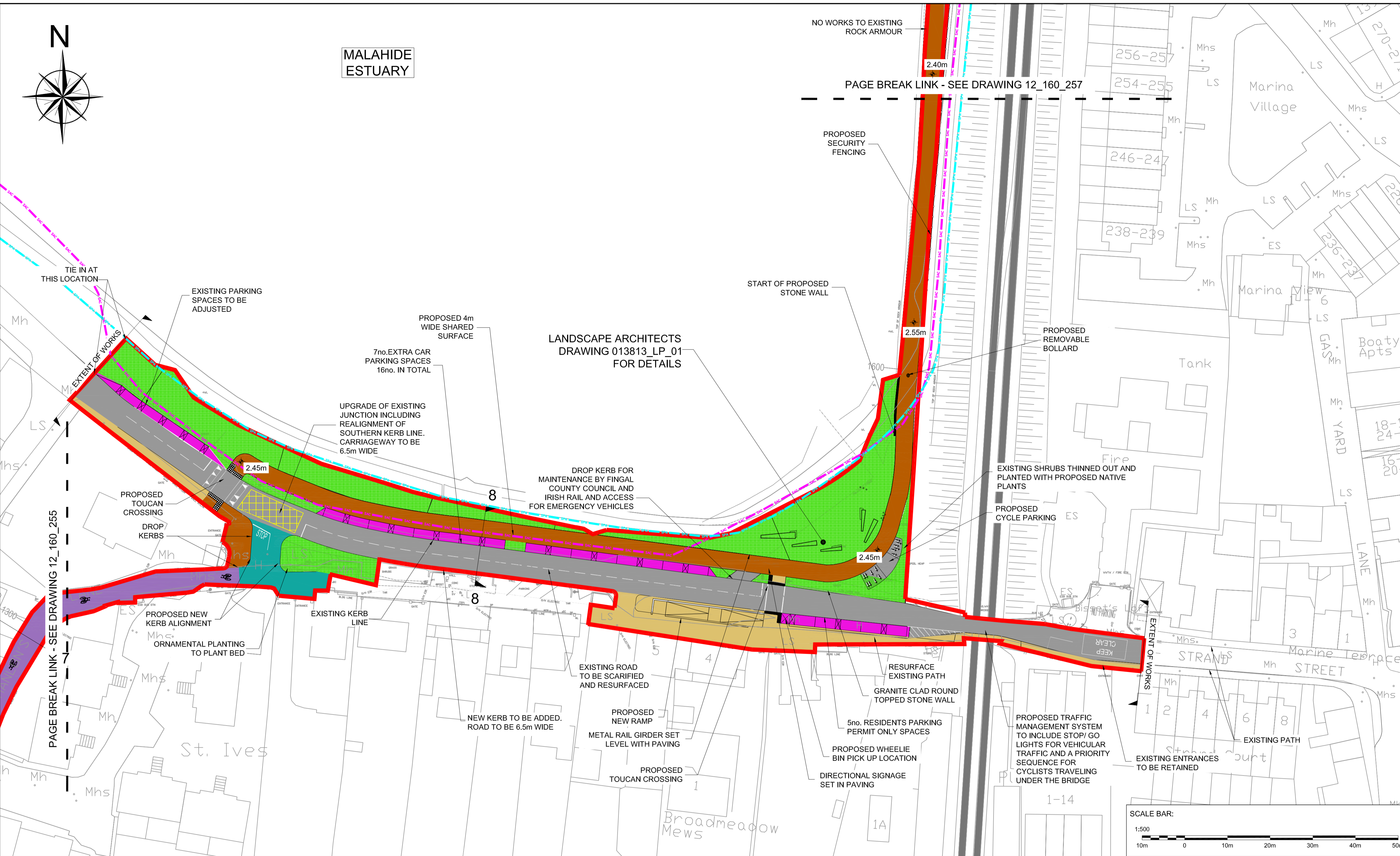
Comhairle Contae Fhine Gall Fingal County Council



An Roinn um Pleanáil agus Infrastruchtúr Straitéiseach Planning and Strategic Infrastructure Department

Clifton Scannell Emerson Associates

Project	Broadmeadow Way		
Dwg. Title	Overall Surface Layout (Sheet 5 of 17)		
Drawn By	AMS	Date	April 2019
Checked by	PD	Scale	1:500 @ A1
Dwg. No.	12_160_256		1:1000 @ A3



PROPOSED CROSS SECTION 8-8 SCALE 1:75

NOTES: ALL TOPSOIL TO BE REUSED ON SITE. ALL EXISTING DRAINAGE TO BE MAINTAINED.