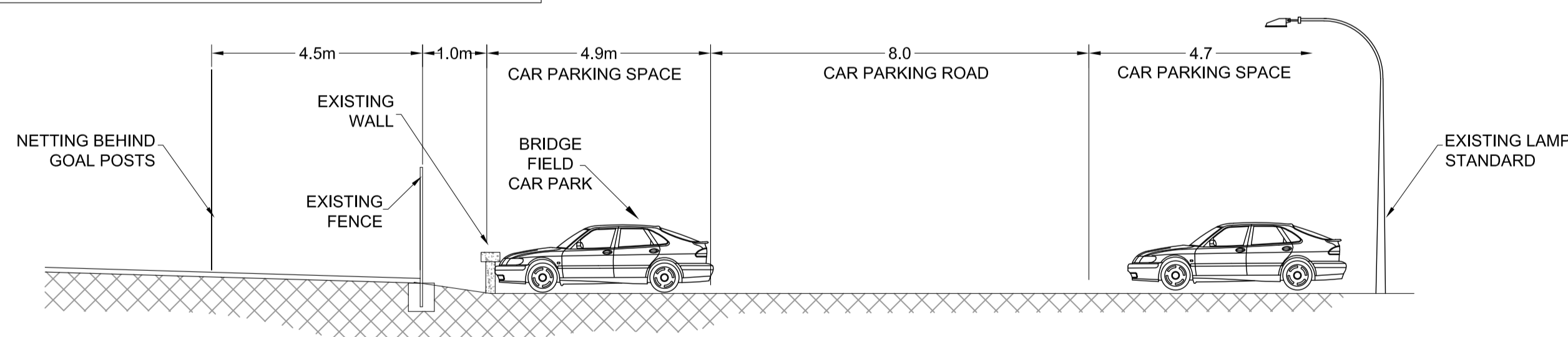
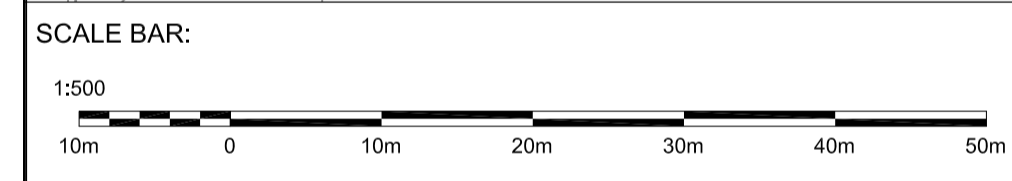


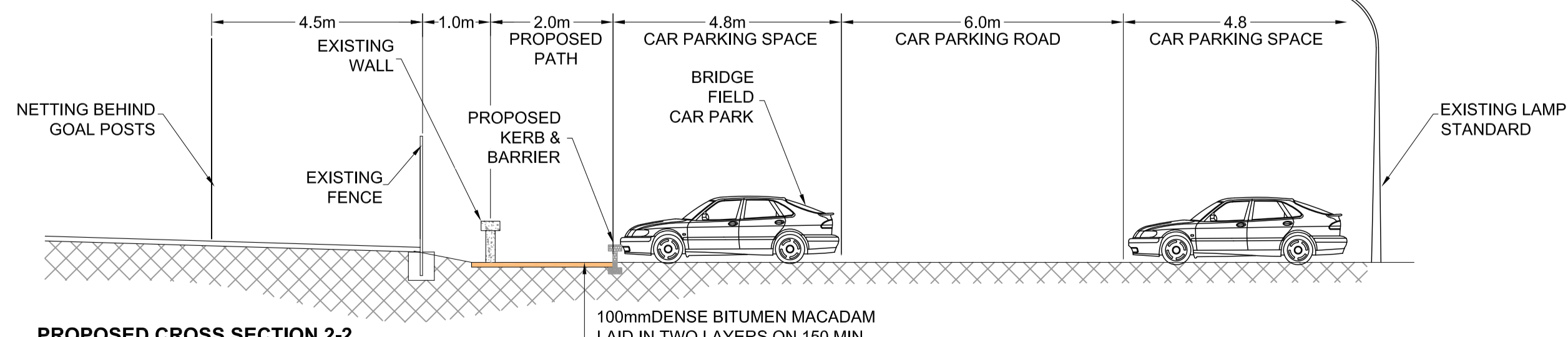
**LEGEND:**

EXISTING FOOTPATH	
PROPOSED FOOTPATH OR PROPOSED FOOTPATH IMPROVEMENT AS REQUIRED	
PROPOSED GRASS VERGE/LANDSCAPING	
PROPOSED CARRIAGEWAY REALIGNMENT & RESURFACING	
PROPOSED CAR PARKING	
PROPOSED SHARED AREA	
EXISTING SHARED AREA	
EXISTING SHARED STREET TO BE RESURFACED	
SHARED STREET (NEW ROAD MARKINGS ONLY)	
TRAIN TRACKS	
PROPOSED DEVELOPMENT AREA	
PROPOSED TRAIL FINISHED LEVELS	

± 0.00m OD

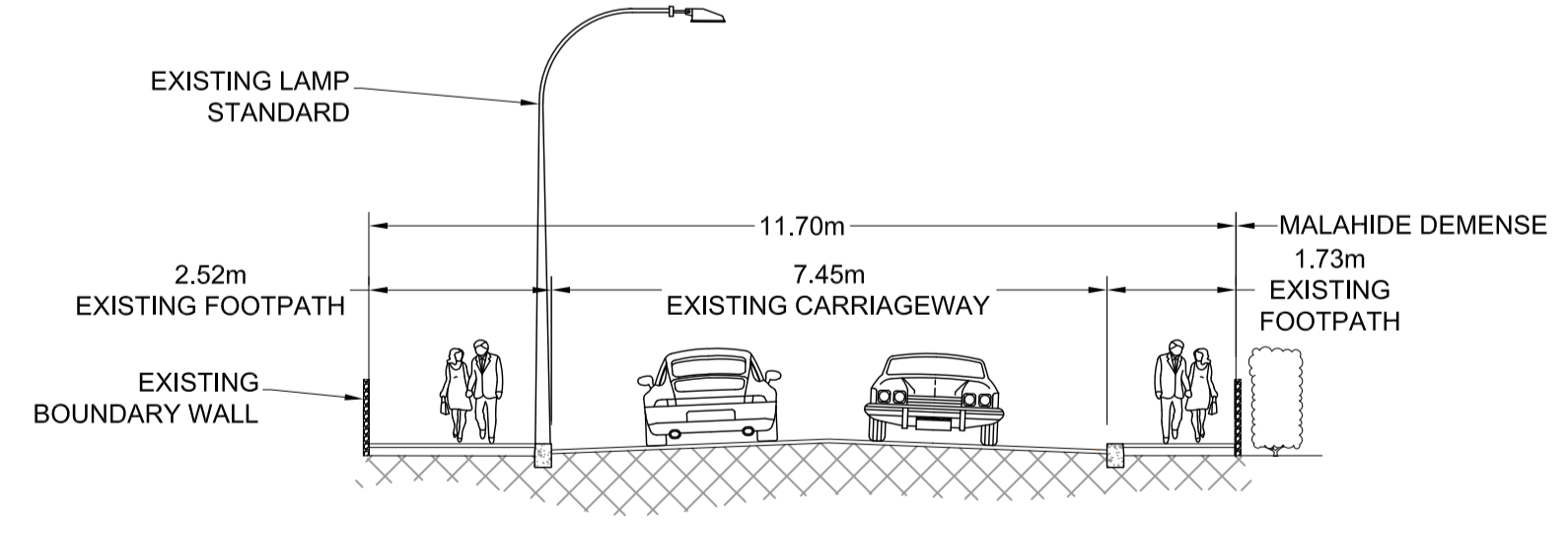


EXISTING CROSS SECTION 2-2  
SCALE 1:100

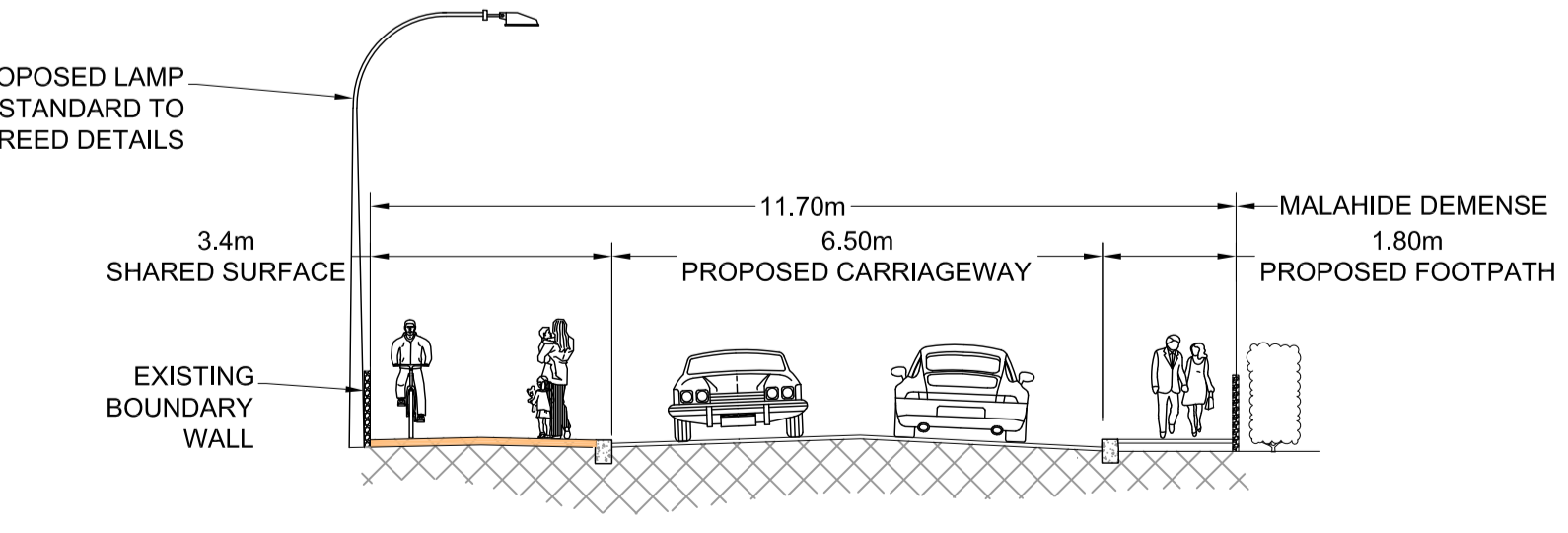


PROPOSED CROSS SECTION 2-2  
SCALE 1:100

100mm DENSE BITUMEN MACADAM LAID IN TWO LAYERS ON 150 MIN COMPACTED CLAUSE T1 STRUCTURAL UNBOUND GRANULAR FILL TO SR 21 ANNEX E



EXISTING CROSS SECTION 3-3  
SCALE 1:100



PROPOSED CROSS SECTION 3-3  
SCALE 1:100

**NOTES:**  
ALL TOPSOIL TO BE REUSED ON SITE.  
ALL EXISTING DRAINAGE TO BE MAINTAINED.

**Comhairle Contae Fhine Gall Fingal County Council**

An Roinn um Pleanáil agus Infrastruchtúr Straitéiseach  
Planning and Strategic Infrastructure Department

**Clifton Scannell Emerson Associates**

Project	Broadmeadow Way		
Dwg. Title	Overall Surface Layout (Sheet 3 of 17)		
Drawn By	AMS	Date	April 2019
Checked by	PD	Scale	1:500 @ A1
Dwg. No.	12_160_254		1:1000 @ A3