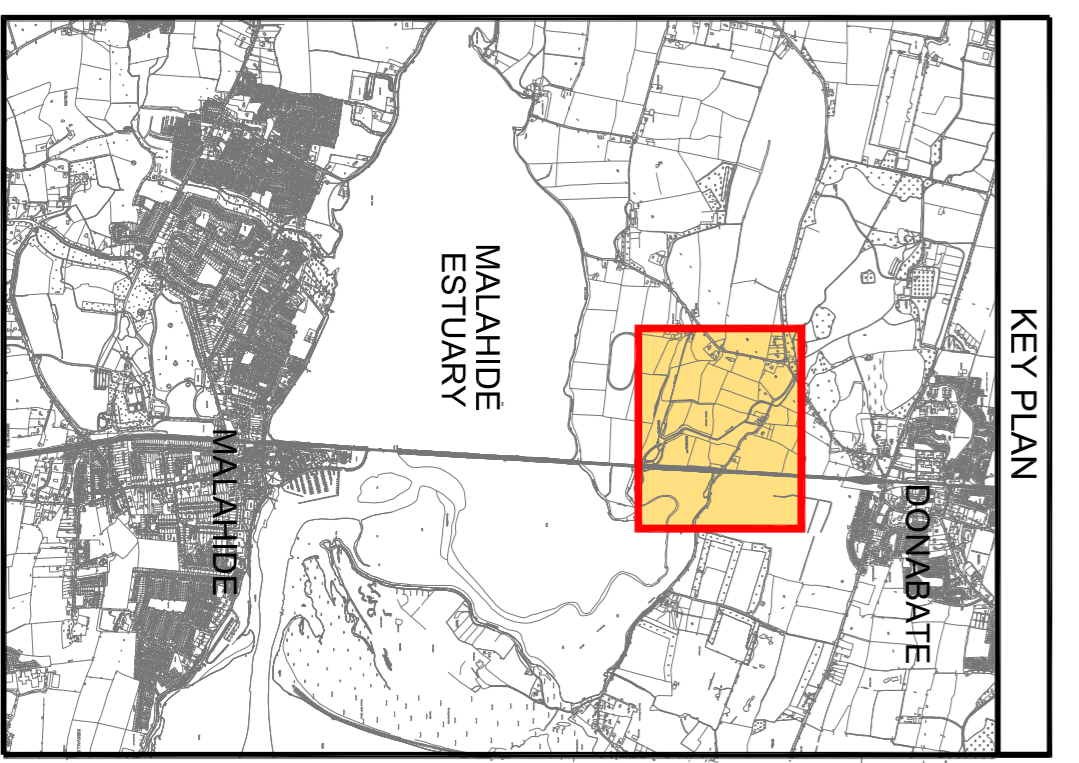
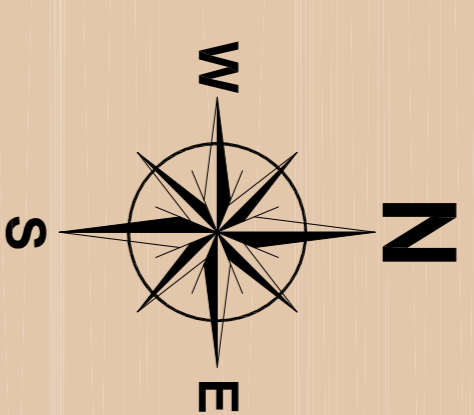
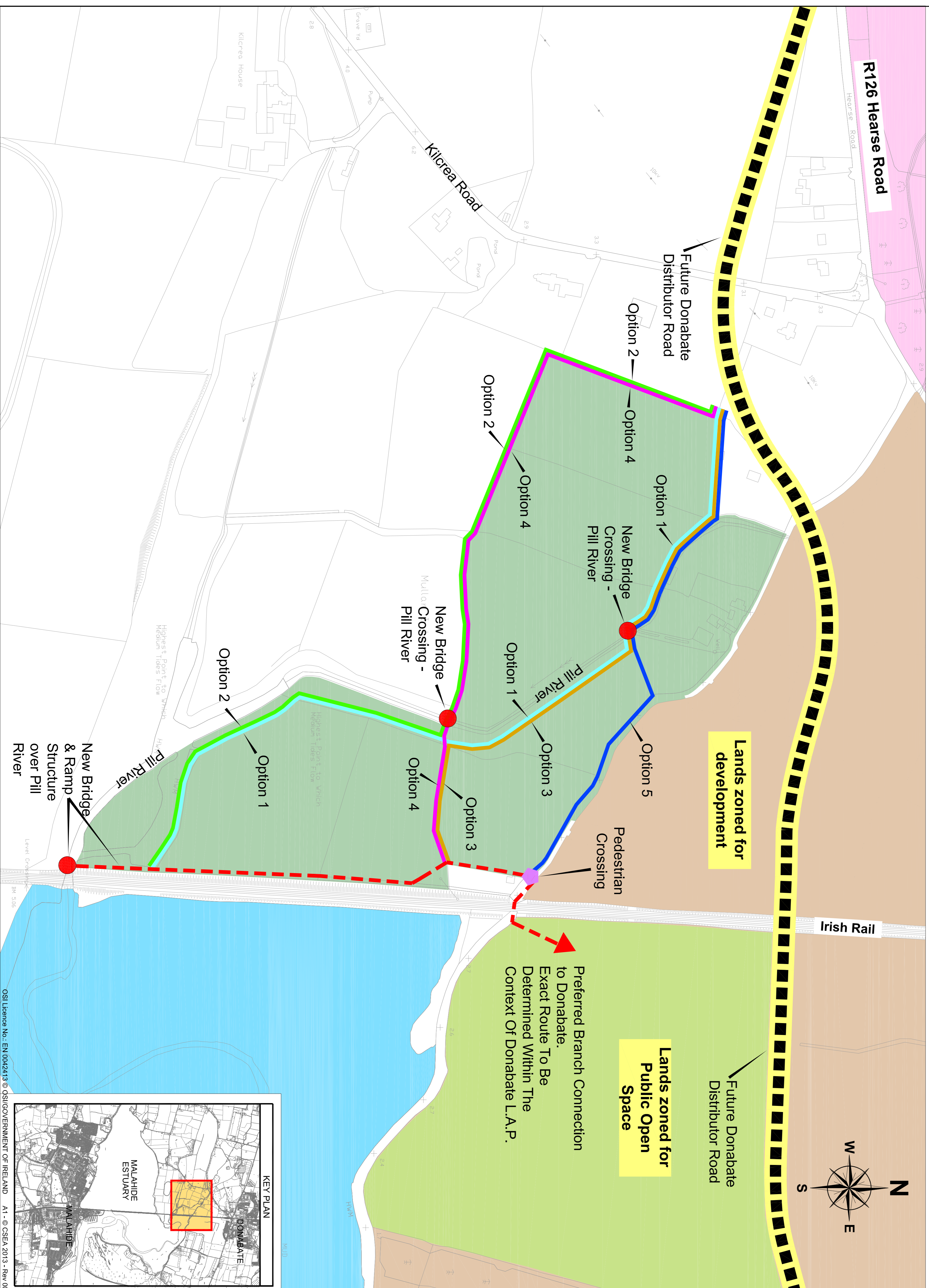




Broadmeadow Way



Legend:

- Preferred Branch Connection to Donabate
- Kilcrea Lands Option 1
- Kilcrea Lands Option 2
- Kilcrea Lands Option 3
- Kilcrea Lands Option 4
- Kilcrea Lands Option 5
- Proposed Crossings
- Local Constraints
- Future Donabate Distributor Road
- Extent of Ownership of Landowner
- Local Amenities (Newbridge Demense)
- Malahide Estuary
- Lands Zoned (For Development)
- Lands Zoned (For Public Open Space)

| Revision | Description | Initials | Date |
|----------|-------------|----------|------------|
| A | GENERAL | NH | 03/11/2014 |

Clifton Scannell Emerson Associates
 Associates Limited
 Seáníúil Uileadair,
 Castlehaven Avenue,
 Blackrock, Co. Dublin,
 Ireland.
 T: +353 1 281 5006
 F: +353 1 281 3486
 E: info@csesa.ie
 W: www.csesa.ie

Fingal County Council
 Broadmeadow Way

Client: **Broadmeadow Way**

Project: **Route Options Post Public Consultation
 Kilcrea Lands Review (Combined)**

Dwg Title: **Kilcrea Lands Review (Combined)**

Drawn By: **NH** Date: **May 2014**

Checked by: **PM** Scale: **NTS @ A1**

Dwg Progress: **12_160_189_A**

Dwg No.: